

15-065-00134-00-00

STATE OF KANSAS
STATE CORPORATION COMMISSION

Give All Information Completely
Make Required Affidavit
Mail or Deliver Report to:
Conservation Division
State Corporation Commission
800 Bittling Building
Wichita, Kansas

WELL PLUGGING RECORD

Graham County, Sec. 11 Twp. 10S Rge. 22W (W)

Location as "NE/CNW $\frac{1}{4}$ SW $\frac{1}{4}$ " or footage from lines NW NW SW

Lease Owner Francis Oil & Gas Inc. and Pickrell Drilling Company, Inc.

Lease Name Hinkhouse Well No. 1

Office Address 705 4th Natl Bank Bldg., Wichita 2, Kansas

Character of Well (completed as Oil, Gas or Dry Hole) Dry Hole

Date well completed 8/6 19 50

Application for plugging filed 8/6 19 50

Application for plugging approved 8/6 19 50

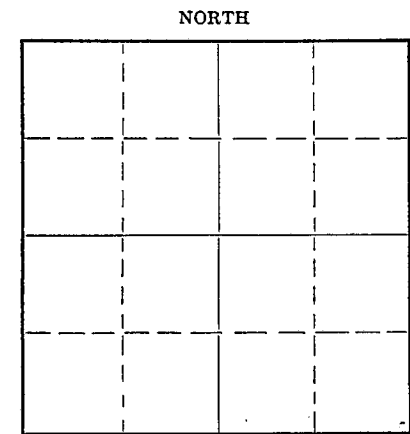
Plugging commenced 8/6 19 50

Plugging completed 8/6 19 50

Reason for abandonment of well or producing formation Dry and abandoned

If a producing well is abandoned, date of last production 19

Was permission obtained from the Conservation Division or its agents before plugging was commenced? Yes



Locate well correctly on above Section Plat

Name of Conservation Agent who supervised plugging of this well Mr. Eldon Petty

Producing formation Depth to top Bottom Total Depth of Well 4030 Feet

Show depth and thickness of all water, oil and gas formations.


OIL, GAS OR WATER RECORDS

CASING RECORD

Formation	Content	From	To	Size	Put In	Pulled Out
		0	122	8 5/8"	122'	None
	No oil string run.					

Describe in detail the manner in which the well was plugged, indicating where the mud fluid was placed and the method or methods used in introducing it into the hole. If cement or other plugs were used, state the character of same and depth placed, from feet to feet for each plug set.

Filled hole with heavy mud from 4030' to 120'. Set bridge at 120' and filled with 50 sacks cement to bottom of cellar.



(If additional description is necessary, use BACK of this sheet)

Correspondence regarding this well should be addressed to Pickrell Drilling Company, Inc.

Address 705 Fourth National Bank Bldg., Wichita 2, Kansas


STATE OF Kansas, COUNTY OF Sedgwick, ss.

C. W. Sebitts (employee of owner) or of the above-described well, being first duly sworn on oath, says: That I have knowledge of the facts, statements, and matters herein contained and the log of the above-described well as filed and that the same are true and correct. So help me God.

(Signature) [Signature]

705 4th Natl Bank Bldg., Wichita 2, Kansas (Address)

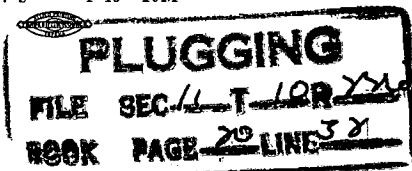
SUBSCRIBED AND SWORN to before me this 16th day of August, 19 50



[Signature] Notary Public.

My commission expires January 28, 1953.

22-7877-s 4-49-10M



15-065-00134-00-00

COMPANY: FRANCIS OIL AND GAS, INC. Rotary Drilling Commenced: 7-29-50
Tulsa, Oklahoma, and Rotary Drilling Completed: 8-6-50
PICKRELL DRILLING COMPANY, INC.

LOCATION: HINKHOUSE #1, NW NW SW Sec.11-10S-22W
Graham County, Kansas

CONTRACTOR: PICKRELL DRILLING COMPANY, INC.
Wichita, Kansas

CASING RECORD: 122' (3 jts.) 8 5/8" surface casing set at 122' in a 12 1/4" hole.
Cemented with 80 sacks cement.

Drilled 7 7/8" hole from 122' to 4030' T.D. No oil string run.

LOG

(Figures indicate bottom formation - measurements from top rotary bushing.)

Cellar	5	Circulate for samples at 3703'.
Shale	125	" " " " 3792'.
Shale & Shells	1290	" " " " 3870'.
Sand	1525	" " " " 3901'.
Shale & Shells	1765	" " " " 3910'.
Shale	1775	
Anhydrite	1825	Slope test at 1000' - 0° off.
Shale	2015	" " " 1500' - 0° off.
Shale & Lime	2550	SLM at 1775' - O.K.
Lime	2605	Slope test at 3000' - 0° off.
Iron	2615	SLM at 3000' - O.K.
Lime & Shale	2855	Slope test at 3500' - 0° off
Shale	2977	SLM at 3500' - O.K.
Lime	3120	SLM at 4030' - O.K.
Lime & Shale	3440	
Lime	3785	Filled hole with heavy mud from 4030'
Lime & Shale	3850	to 120'. Set bridge at 120' and
Lime	3910	filled with 50 sacks cement to bottom
Red Shale	3990	of cellar.
Lime	4030 Rotary T.D.	

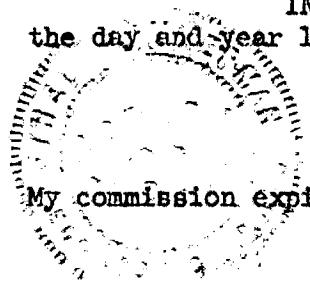
The undersigned, C. W. Sebitts, Secretary of PICKRELL DRILLING COMPANY, INC., hereby certifies in behalf of said corporation, that the above log is a true and correct log of the formation encountered in drilling the above well as reflected by the Daily Drilling Reports.

PICKRELL DRILLING COMPANY, INC.
By C. W. Sebitts
Secretary

STATE OF KANSAS)
COUNTY OF SEDGWICK) SS

BE IT REMEMBERED that on this 16th day of August, 1950, before me, the undersigned, a Notary Public, duly commissioned, in and for the county and state aforesaid, came C. W. Sebitts, Secretary of Pickrell Drilling Company, Inc., a corporation of the State of Kansas, personally known to me to be such officer, and to be the same person who executed as such officer the foregoing instrument of writing in behalf of said corporation, and he duly acknowledged the execution of the same for himself and for said corporation.

IN WITNESS WHEREOF, I have hereunto set my hand and official seal on the day and year last above written.



08-17-1950 Ethel Zimmerman
Notary Public

My commission expires January 28, 1953.

PLUGGING
FILE SEC-11-T-10-R22W
BOOK PAGE 20 LINE 32