


STATE OF KANSAS  
STATE CORPORATION COMMISSION

WELL PLUGGING RECORD

Give All Information Completely  
Make Required Affidavit  
Mail or Deliver Report to  
Conservation Division  
State Corporation Comm.  
245 North Water  
Wichita, KS 67202

Graham County, Sec. 11 Twp. 10S Rge. 22 xR/W  
Location as "NE/CNW $\frac{1}{4}$ /SW $\frac{1}{4}$ " or footage from lines  
440' FEL & 330' FSL of SW/4

Lease Owner A. Scott Ritchie  
Lease Name DesMARTEAU Well No. 2  
Office Address Suite 950, 125 N. Market, Wichita, KS 67202  
Character of Well (Completed as Oil, Gas or Dry Hole) Dry Hole



Locate well correctly on above  
Section Plat

Date Well completed Mar. 3 1978  
Application for plugging filed Mar. 3 1978  
Application for plugging approved Mar. 3 1978  
Plugging commenced Mar. 3 1978  
Plugging completed Mar. 3 1978  
Reason for abandonment of well or producing formation Rotary D & A

If a producing well is abandoned, date of last production 19

Was permission obtained from the Conservation Division or  
its agents before plugging was commenced? yes

Name of Conservation Agent who supervised plugging of this well Leo Massey, Hays, KS  
Producing formation \_\_\_\_\_ Depth to top \_\_\_\_\_ Bottom \_\_\_\_\_ Total Depth of Well 3790'  
Show depth and thickness of all water, oil and gas formations.

OIL, GAS OR WATER RECORDS

CASING RECORD

FORMATION	CONTENT	FROM	TO	SIZE	PUT IN	PULLED OUT
				8-5/8"	174'	-----

Describe in detail the manner in which the well was plugged, indicating where the mud fluid was placed and the method or methods used in introducing it into the hold. If cement or other plugs were used, state the character of same and depth placed, from \_\_\_\_\_ feet to \_\_\_\_\_ feet for each plug set.

1st plug @ 800' w/70 sx, 50-50 posmix, 6% gel  
2nd plug @ 185' w/20 sx, 50-50 posmix, 6% gel  
3rd plug @ 40' w/10 sx, 50-50 posmix, 6% gel

RECEIVED  
STATE CORPORATION COMMISSION

MAR 28 1978  
03-28-1978  
CONSERVATION DIVISION  
Wichita, Kansas

(If additional description is necessary, use BACK of this sheet)

Name of Plugging Contractor Murfin Drilling Company

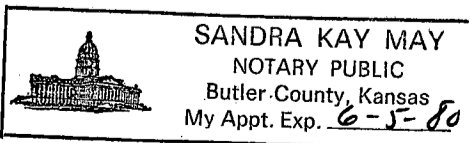
STATE OF KANSAS COUNTY OF SEDGWICK, ss.  
Wm. S. Shropshire of Murfin Drilling Company (employee of owner) or (owner or operator)  
of the above-described well, being first duly sworn on oath, says: That I have knowledge of  
the facts, statements, and matters herein contained and the log of the above-described well  
as filed and that the same are true and correct. So help me God.

(Signature) Wm. S. Shropshire  
Wm. S. Shropshire, Asst. Gen. Mgr.  
617 Union Center, Wichita, KS 67202  
(Address)

SUBSCRIBED AND SWORN TO before me this 24th day of March, 19 78

Sandra Kay May  
Sandra Kay May Notary Public.

My commission expires \_\_\_\_\_



WELL LOG

15-065-21001-00-00

COMPANY A. Scott Ritchie

SEC. 11 T. 10S R. 22W  
LOC. 440' FEL & 330' fSL SW/4

FARM DesMARTEAU NO. 2


RIG. NO. 15

TOTAL DEPTH 3790'

COUNTY Graham  
KANSAS

COMM. 2-23-78

COMP. 3-3-78



CONTRACTOR Murfin Drilling Company

CASING

20 10  
15 8-5/8" @ 174' w/150 sx.  
12 6  
13 5

ELEVATION

PRODUCTION

FIGURES INDICATE BOTTOM OF FORMATIONS

40'	Surface soil
90'	Clay & Sand
174'	Blue Shale
1175'	Shale & Shells
1285'	Shale
1520'	Sand
1780'	Shale - Red Bed
1819'	Anhydrite
2785'	Shale
3410'	Shale & Lime
3790'	Lime RTD

RECEIVED  
STATE CORPORATION COMMISSION

MAR 28 1978  
03-28-1978  
CONSERVATION DIVISION  
Wichita, Kansas

State of KANSAS  
County of SEDGWICK ss:

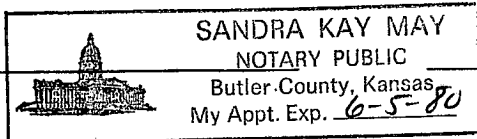
I, Wm. S. Shropshire of the Murfin Drilling Company

upon oath state that the above and foregoing is a true and correct copy of the log of the DesMarteau #2 well.

Wm. S. Shropshire  
Wm. S. Shropshire, Asst. Gen. Mgr.

Subscribed and sworn to before me this 24th day of March 19 78

My Commission Expires:



Sandra Kay May  
NOTARY PUBLIC  
Sandra Kay May