

15-065-20381-00-00

Form CP-4

STATE OF KANSAS
STATE CORPORATION COMMISSION

Give All Information Completely
Make Required Affidavit
Mail or Deliver Report to:
Conservation Division
State Corporation Commission
212 No. Market
Wichita, Kansas 67202

WELL PLUGGING RECORD

Graham County, Sec. 10 Twp. 10 Rge. 22W (E) (W) x

Location as "NE/CNW/SW" or footage from lines NE NE NE

Lease Owner Empire Drilling Co.

Lease Name Dussault Well No. #1

Office Address 650 Fourth National Bank Bldg. Wichita, Kansas

Character of Well (completed as Oil, Gas or Dry Hole) _____

Date well completed _____ 19__

Application for plugging filed _____ 19__

Application for plugging approved _____ 19__

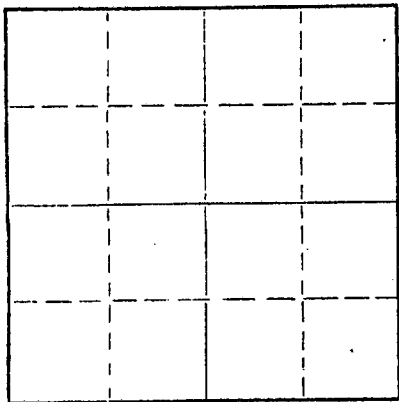
Plugging commenced 6-25-71 19__

Plugging completed 6-29-71 19__

Reason for abandonment of well or producing formation _____

If a producing well is abandoned, date of last production _____ 19__

Was permission obtained from the Conservation Division or its agents before plugging was commenced? _____



Locate well correctly on above
Section Plat

Name of Conservation Agent who supervised plugging of this well W. L. Nichols

Producing formation _____ Depth to top _____ Bottom _____ Total Depth of Well 3815' Feet

Show depth and thickness of all water, oil and gas formations.

OIL, GAS OR WATER RECORDS

CASING RECORD

FORMATION	CONTENT	FROM	TO	SIZE	PUT IN	PULLED OUT
				5 1/2"	3814'	3324.42'
				8 5/8"	212'	

Describe in detail the manner in which the well was plugged, indicating where the mud fluid was placed and the method or methods used in introducing it into the hole. If cement or other plugs were used, state the character of same and depth placed, from _____ feet to _____ feet for each plug set.

Made bottom hole plug back with sand to 3725'. Mixed and ran 5 sacks cement thru dump bailer.
Squeezed hole with 5 sacks hulls - 12 sacks gel and 100 sacks cement. Cement from 940' to 600' - 9 sacks gel. Gel from 600' to 240'. Released plug 20 sacks cement. Cement from 240' to 180' - 4 sacks gel. Gel from 180' to 20'. Displaced with 10 sacks cement to base of cellar.

RECEIVED
STATE CORPORATION COMMISSION
JUL 1 - 1971
CONSERVATION DIVISION
Wichita, Kansas
07 01 1971

(If additional description is necessary, use BACK of this sheet)

Name of Plugging Contractor Southwest Casing Pulling Co.


Address Box 364 Great Bend, Kansas

STATE OF Kansas, COUNTY OF Barton, ss.

Southwest Casing Pulling Co. (employee of owner) or (owner or operator) of the above-described well, being first duly sworn on oath, says: That I have knowledge of the facts, statements, and matters herein contained and the log of the above-described well as filed and that the same are true and correct. So help me God.

(Signature) W. C. Spencer Sec.
Box 364 Great Bend, Kansas
(Address)

SUBSCRIBED AND SWORN TO before me this 30 day of June, 19 71



Sidney D. Miller
Notary Public.

My commission expires October 1972

15-065-20381-00-00
WELL LOG

EDC
Moland
P

COMPANY Empire Drilling Company

SEC. 10 T. 10S R. 22W
LOG. NE NE NE

FARM Dussault

NO. 1

RIG. NO. 16

TOTAL DEPTH 3815'

COMM. October 9, 1970


COMP. October 16, 1970

COUNTY Graham
KANSAS

SHOT OR TREATED

CONTRACTOR Murfin Drilling Company

ISSUED



CASING

20 10

18 5/8" 2/160 sxs.

12 6

12 8

ELEVATION

PRODUCTION Oil

FIGURES INDICATE BOTTOM OF FORMATIONS

72	Sand & shale
1125	Shale
1775	Shale
2125	Shale-anhydrite
2415	Shale & lime
2670	Shale-lime
2708	Shale-lime
3035	Lime & shale
3220	Lime shale
3315	Lime shale
3455	Lime & shale
3560	Lime
3580	Lime shale
3620	Lime
3635	Lime
3675	Lime shale
3725	Lime
3745	Lime
3760	Lime shale
3815	Lime & shale

RECEIVED
STATE CORPORATION COMMISSION
JUN 8 1971
CONSERVATION DIVISION
Wichita, Kansas
06-08-1971