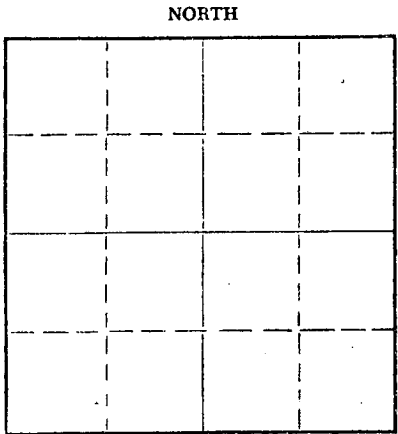


STATE OF KANSAS  
STATE CORPORATION COMMISSION  
Give All Information Completely  
Make Required Affidavit  
Mail or Deliver Report to:  
Conservation Division  
State Corporation Commission  
212 No. Market  
Wichita, Kansas

WELL PLUGGING RECORD

Graham County. Sec. 7 Twp. 10S Rge. (E) 24W(W)  
Location as "NE/CNWxSWx" or footage from lines N/2 N/2 SW  
Lease Owner Empire Drilling Company  
Lease Name Richmeier Well No. 2  
Office Address 650 Fourth National Bank Bld  
Character of Well (completed as Oil, Gas or Dry Hole) Dry Hole  
Date well completed 2-8 1969  
Application for plugging filed 2-8 1969  
Application for plugging approved 2-8 1969  
Plugging commenced 2-8 1969  
Plugging completed 2-8 1969  
Reason for abandonment of well or producing formation Dry Hole



Locate well correctly on above Section Plat

If a producing well is abandoned, date of last production 19  
Was permission obtained from the Conservation Division or its agents before plugging was commenced? Yes

Name of Conservation Agent who supervised plugging of this well W. L. Nichols  
Producing formation \_\_\_\_\_ Depth to top \_\_\_\_\_ Bottom \_\_\_\_\_ Total Depth of Well 3939 Feet  
Show depth and thickness of all water, oil and gas formations.

OIL, GAS OR WATER RECORDS

CASING RECORD

| FORMATION | CONTENT | FROM | TO | SIZE   | PUT IN | PULLED OUT |
|-----------|---------|------|----|--------|--------|------------|
|           |         |      |    | 8 5/8" | 157'   | none       |
|           |         |      |    |        |        |            |
|           |         |      |    |        |        |            |
|           |         |      |    |        |        |            |
|           |         |      |    |        |        |            |
|           |         |      |    |        |        |            |
|           |         |      |    |        |        |            |
|           |         |      |    |        |        |            |

Describe in detail the manner in which the well was plugged, indicating where the mud fluid was placed and the method or methods used in introducing it into the hole. If cement or other plugs were used, state the character of same and depth placed, from \_\_\_\_\_ feet to \_\_\_\_\_ feet for each plug set.

Plugged with 100 sacks cement @ 1190'  
Plugged with 20 sacks cement @ 185'  
Plugged with 10 sacks cement @ 40'

RECEIVED  
STATE CORPORATION COMMISSION  
FEB 13 1969  
CONSERVATION DIVISION  
Wichita, Kansas

02-13-1969

(If additional description is necessary, use BACK of this sheet)

Name of Plugging Contractor Leben Drilling, Inc.  
Address Box 486, Great Bend, Kansas


STATE OF KANSAS, COUNTY OF BARTON, ss.  
Leslie Kite (employee of owner) or (owner or operator) of the above-described

well, being first duly sworn on oath, says: That I have knowledge of the facts, statements, and matters herein contained and the log of the above-described well as filed and that the same are true and correct. So help me God.

(Signature) Leslie Kite

SUBSCRIBED AND SWORN to before me this 12th day of February 1969

My commission expires April 1, 1971  
Ulanda Nichols (Address) Ulanda Nichols Notary Public.



15-065-20198-00-00

DRILLER'S LOG

|            |                                     |
|------------|-------------------------------------|
| COMPANY    | Empire Drilling Company             |
| CONTRACTOR | LEBEN DRILLING, INC.                |
| FARM       | Richmeier #2                        |
| LOCATION   | N/2 N/2 SW<br>GRAHAM COUNTY, KANSAS |
| COMMENCED  | 2-1-69                              |
| COMPLETED  | 2-8-69                              |

|      |             |                          |
|------|-------------|--------------------------|
| 0    | 85          | Clay, Sand               |
| 85   | 157         | Sand, Shale              |
| 157  | 770         | Shale                    |
| 770  | 1655        | Shale, Sand              |
| 1655 | 1833        | Sand                     |
| 1833 | 2077        | Shale                    |
| 2077 | 2111        | Anhydrite                |
| 2111 | 2125        | Shale                    |
| 2125 | 3105        | Shale, Lime              |
| 3105 | 3290        | Lime, Shale              |
| 3290 | 3420        | Shale, Lime              |
| 3420 | 3585        | Lime, Shale              |
| 3585 | 3944        | Lime                     |
|      | <u>3944</u> | <u>RTD - D. &amp; A.</u> |

RECEIVED  
STATE CORPORATION COMMISSION  
FEB 13 1969  
CONSERVATION DIVISION  
Wichita, Kansas  
02-13-1969

8 5/8" 24# used surface casing set @ 157' cemented with 130 sacks Common cement, 2% cc


I, Leslie Kite, do hereby certify that the above and foregoing is a true and correct copy of the log of the Richmeier #2 Well, located N/2 N/2 SW of Section 7, Township 10 South, Range 24 West, Graham County, Kansas, as reflected by the records of Leben Drilling, Inc.

*Leslie Kite*

Leslie Kite

STATE OF KANSAS    )  
                          ) SS  
COUNTY OF BARTON )

Subscribed and sworn to and before me, a Notary Public, in and for Barton County, Kansas, this 12th day of February, 1969.



*Ulanda Nichols*

Ulanda Nichols