

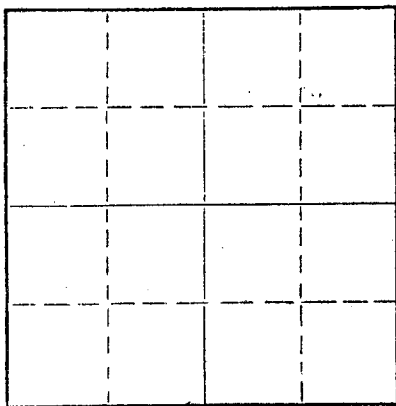
WELL PLUGGING RECORD

Give All Information Completely
Make Required Affidavit
Mail or Deliver Report to:
Conservation Division
State Corporation Commission
211 No. Broadway
Wichita, Kansas

Graham County, Sec. 7 Twp. 10S Rge. 24 (XXXXXX W)

Location as "NE/CNW/SW" or footage from lines C NE SE
Lease Owner Empire Drilling Company
Lease Name Shamberger "A" Well No. 1
Office Address 650 Fourth National Bank Building, Wichita 2, Kansas
Character of Well (completed as Oil, Gas or Dry Hole) Dry Hole
Date well completed March 16, 1962 19
Application for plugging filed March 16, 1962 19
Application for plugging approved March 16, 1962 19
Plugging commenced March 16, 1962 19
Plugging completed March 16, 1962 19
Reason for abandonment of well or producing formation Dry Hole

NORTH



Locate well correctly on above Section Plat

If a producing well is abandoned, date of last production _____ 19____
Was permission obtained from the Conservation Division or its agents before plugging was commenced? yes

Name of Conservation Agent who supervised plugging of this well Eldon Petty
Producing formation _____ Depth to top _____ Bottom _____ Total Depth of Well 4035 Feet
Show depth and thickness of all water, oil and gas formations.


OIL, GAS OR WATER RECORDS

CASING RECORD

FORMATION	CONTENT	FROM	TO	SIZE	PUT IN	PULLED OUT
	Surface Clay-Shale	0	133'	8 5/8"	125'	-0-

Describe in detail the manner in which the well was plugged, indicating where the mud fluid was placed and the method or methods used in introducing it into the hole. If cement or other plugs were used, state the character of same and depth placed, from _____ feet to _____ feet for each plug set.

Plug set at 540' with 20 sacks cement.
Plug set at 150' with 20 sacks cement.
Plug set at 35' with 10 sacks cement.




(If additional description is necessary, use BACK of this sheet)

Name of Plugging Contractor Empire Drilling Company
Address 650 Fourth National Bank Building, Wichita 2, Kansas

STATE OF KANSAS, COUNTY OF SEDGWICK, ss.
Dan J. Kornfeld (~~owner or operator~~) or (owner or operator) of the above-described well, being first duly sworn on oath, says: That I have knowledge of the facts, statements, and matters herein contained and the log of the above-described well as filed and that the same are true and correct. So help me God.

(Signature) [Signature]
650 Fourth National Bank Bldg., Wichita 2, Kansas
(Address)

Subscribed and sworn to before me this 3rd day of April, 19 62
My commission expires October 21, 1962.
Lucille H. Harr
Notary Public.



15-065-00002-00-00

LOG

COMPANY: Empire Drilling Company
 CONTRACTOR: Empire Drilling Company
 FARM: Shamberger "A" # 1
 LOCATION: C NE SE of Section 7-103-24W, Graham County, Kansas
 COMMENCED: March 7, 1962 ELEVATION: 2465 KB
 COMPLETED: March 16, 1962 POTENTIAL: D & A


 0 to 133 Surface Clay-Shale
 133 to 1700 Shale-Shells
 1700 to 1865 Sand
 1865 to 2107 Shale
 2107 to 2144 Anhydrite
 2144 to 2595 Shale-Shells
 2595 to 3910 Shale-Lime
 3910 to 3975 Lime
 3975 to 4035 Lime-Shale
 4035 Rotary Total Depth

SET: 125' of 8 5/8" casing with 75 sacks cement.


SAMPLE TOPS:
 Anhydrite 2107 +358
 Heebner 3759 -1294
 Toronte 3783 -1318
 Lansing 3798 -1333


CERTIFICATION

I, Dan J. Kornfield, do hereby certify that the above and foregoing is a true and correct copy of the log on the Shamberger "A" # 1, C NE SE of Section 7-103-24W, Graham County, Kansas, as reflected by the files of Empire Drilling Company.


 Dan J. Kornfield

Subscribed and sworn to before me, a Notary Public, within and for Sedgwick County, Kansas, this 3rd day of April, 1962.




 Lucille H. Harr, Notary Public

My commission expires October 21, 1962.

RECORDED
 APR 3 1962
 CONSERVATION DIVISION
 WICHITA, KANSAS