

WELL PLUGGING RECORD

Give All Information Completely
Make Required Affidavit
Mail or Deliver Report to:
Conservation Division
State Corporation Commission
211 No. Broadway
Wichita, Kansas

Graham

County, Sec. 8 Twp. 10S Rge. 24W (E) (W)

Location as "NE/CNW/SW" or footage from lines C NW NW

Lease Owner Imperial Oil of Kansas, Inc.

Lease Name Dreiling "B" Well No. 12

Office Address 780 Fourth Natl Bldg., Wichita, Kansas

Character of Well (completed as Oil, Gas or Dry Hole) Dry hole

Date well completed 4/28/62 19

Application for plugging filed 4/28/62 19

Application for plugging approved 4/28/62 19


Plugging commenced 4/28/62 19

Plugging completed 4/28/62 19

Reason for abandonment of well or producing formation
No commercial quantities of oil found.

If a producing well is abandoned, date of last production 19

Was permission obtained from the Conservation Division or its agents before plugging was commenced? Yes



Locate well correctly on above Section Plat

Name of Conservation Agent who supervised plugging of this well Eldon Petty

Producing formation _____ Depth to top _____ Bottom _____ Total Depth of Well 4070 Feet

Show depth and thickness of all water, oil and gas formations.

OIL, GAS OR WATER RECORDS

CASING RECORD

FORMATION	CONTENT	FROM	TO	SIZE	PUT IN	PULLED OUT
	Surface casing	8-5/8" at	218'	not pulled		

Describe in detail the manner in which the well was plugged, indicating where the mud fluid was placed and the method or methods used in introducing it into the hole. If cement or other plugs were used, state the character of same and depth placed, from _____ feet to _____ feet for each plug set.

Set first plug at 550' with 20 sacks cement

Set second plug at 180' with 20 sacks cement

Set top plug at 40' with 10 sacks cement

RECEIVED
STATE CORPORATION COMMISSION
MAY 10 1962
05-10-1962
CONSERVATION DIVISION
Wichita, Kansas

(If additional description is necessary, use BACK of this sheet)

Name of Plugging Contractor Imperial Oil of Kansas, Inc.

Address Box 97, Wakeeney, Kansas

STATE OF Kansas, COUNTY OF Sedgwick, ss.

R. L. Bacon

(employee of owner) or (owner) of the above-described

well, being first duly sworn on oath, says: That I have knowledge of the facts, statements, and matters herein contained and the log of the above-described well as filed and that the same are true and correct. So help me God.


(Signature)

R. L. Bacon
780 Fourth Natl Bldg., Wichita, Ks.
(Address)

SUBSCRIBED AND SWORN to before me this 8th day of May 19 62

Bette J. Behymer Notary Public.

July 27, 1964



15-065-02116-00-00

DRILLER'S LOG

RECEIVED
STATE CORPORATION COMMISSION

MAY 10 1962
05-10-1962
CONSERVATION DIVISION
Wichita, Kansas

Imperial Oil of Kansas, Inc.
780 Fourth National Building
Wichita 2, Kansas

DREILING "B" NO. 2
C NW NW Sec. 8-10S-24W
Graham County, Kansas

Total Depth: 4070'

Elevation: 2515 K.B.
Production: Dry

Commenced: 4/19/62 Completed: 4/27/62

Contractor: Imperial Oil of Kansas, Inc.
Wichita, Kansas

Casing Record: Set 8-5/8" surface pipe at 218' with 175 sacks cement.

Figures indicate bottom of formations:

TOPS

Surface Clay & Sand	218'
Shale & Sand	2160'
Anhydrite	2198'
Shale & Shells	2495'
Shale & Lime	3307'
Lime	4070'

Heebner	3801 (-1286)
Toronto	3824 (-1309)
Lansing-Kansas City	3836(-1321)
Rotary Total Depth	4070 (-1555)


We hereby certify this to be a correct and accurate log of the above described well, as shown on the daily drilling reports.

IMPERIAL OIL OF KANSAS, INC.

By Raymond L. Bacon
Raymond L. Bacon

Subscribed and sworn to before me this 8th day of May, 1962.

My commission expires:



Bette J. Behymer
Bette J. Behymer, Notary Public