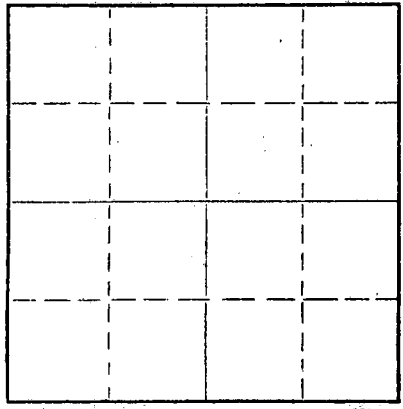


WELL PLUGGING RECORD

Give All Information Completely
Make Required Affidavit
Mail or Deliver Report to:
Conservation Division
State Corporation Commission
211 No. Broadway
Wichita, Kansas

Graham County. Sec. 17 Twp. 9 Rge. 24 (E) (W) X

NORTH



Locate well correctly on above
Section Plat

Location as "NE/CNW/SW" or footage from lines NE NE NW
Lease Owner Woodman & Tannitti Drilling Co.
Lease Name Keith Well No. 1
Office Address 714 Union National Bldg.
Character of Well (completed as Oil, Gas or Dry Hole) dry
Date well completed 7-15-58 1958
Application for plugging filed " 19
Application for plugging approved " 19
Plugging commenced " 19
Plugging completed " 19
Reason for abandonment of well or producing formation dry

If a producing well is abandoned, date of last production 19
Was permission obtained from the Conservation Division or its agents before plugging was commenced? yes

Name of Conservation Agent who supervised plugging of this well A. D. Fabricus
Producing formation _____ Depth to top _____ Bottom _____ Total Depth of Well 4090 Feet
Show depth and thickness of all water, oil and gas formations.


OIL, GAS OR WATER RECORDS

CASING RECORD

FORMATION	CONTENT	FROM	TO	SIZE	PUT IN	PULLED OUT
				8 5/8	186	

Describe in detail the manner in which the well was plugged, indicating where the mud fluid was placed and the method or methods used in introducing it into the hole. If cement or other plugs were used, state the character of same and depth placed, from _____ feet to _____ feet for each plug set.

~~The plugging data will be.~~
Bottom plug 550' 20 sacks cement
Middle plug 185' 15 sacks cement
Top plug 40' 10 sacks cement




(If additional description is necessary, use BACK of this sheet)
Name of Plugging Contractor Woodman & Tannitti Drilling Co.
Address Box 387, Hoisington, Kansas

STATE OF KANSAS, COUNTY OF SEDGWICK, ss.
K. T. Woodman (employee of owner) or (owner or operator) of the above-described well, being first duly sworn on oath, says: That I have knowledge of the facts, statements, and matters herein contained and the log of the above-described well as filed and that the same are true and correct. So help me God.

(Signature) K. T. Woodman
714 Union National Bldg., Wichita 2, Kansas
(Address)

SUBSCRIBED AND SWORN to before me this _____ day of _____, 19____
My commission expires March 15, 1961
Mildred E. Lick
Mildred E. Lick, Notary Public.



PLUGGING
FILE SEC. 17 T. 9 R. 24W
BOOK PAGE 116 LINE 43

15-065-00492-00-00

DRILLING LOG

Company: Woodman & Iannitti - Sunray-Mid-Continent

Lease: #1 Keith NE NE NW 17-9-24W
Graham County, Kansas

Contractor: Woodman & Iannitti Drilling Company
P. O. Box 387, Hoisington, Kansas

Date Commenced: 7-7-58
Date Completed: 7-15-58

Total Depth: 4090

Casing: 8 5/8" was set at 186' with
130 sacks cement.

Figures Indicate the Bottom of Formation

0-85	Clay Post Rock	3030	Shale-Lime
145	Sand	3145	Shale-Lime
186	Blue Shale	3175	Lime
850	Shale	3390	Lime
1135	Shale	3465	Lime-Shale
1662	Sand-Shale	3554	Lime
1785	Red-bed	3635	Lime
1895	Sand	3721	Lime-Shale
1935	Sand-Shale	3805	Shale-Lime
2175	Shale-Red-Bed	3867	Shale
2210	Anhydrite	3907	Lime
2355	Shale-Shells	3972	Lime
2605	Shale-Shells	4035	Lime
2775	Shale-Lime	4090	Total Depth
2930	Shale-Lime		

RECEIVED
STATE CORPORATION COMMISSION

JUL 18 1958
07
CONSERVATION DIVISION
Wichita, Kansas

GEOLOGICAL TOPS

Elevation	2498	R. B.
Anhydrite	2175	323
Heebner	3808	-1310
Toronto	3830	-1332
Lansing	3848	-1350
Base/Kansas City	4073	-1575
Total Depth	4090	-1592

I certify the above to be a true and correct copy of the Driller's Log and Geological Tops to the best of my knowledge and belief.

WOODMAN & IANNITTI DRILLING CO.

PLUGGING
FILE SEC 17 T 9 R 24W
BOOK PAGE 116 LINE 43

By: K. T. Woodman
K. T. Woodman
K. T. Woodman