

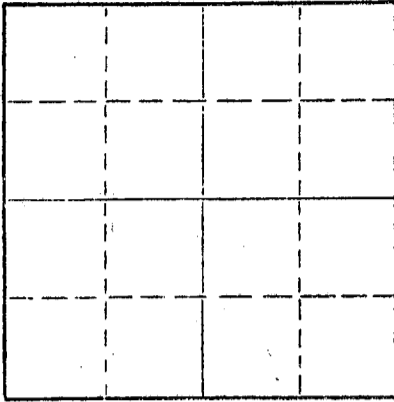
15-065-20549-00-00

STATE OF KANSAS
STATE CORPORATION COMMISSION

Form CP-4

Give All Information Completely
Make Required Affidavit
Mail or Deliver Report to:
Conservation Division
State Corporation Commission
P. O. Box 17027
Wichita, Kansas 67217
NORTH

WELL PLUGGING RECORD



Locate well correctly on above
Section Plat

Graham County. Sec. 18 Twp. 9 Rge. 24 (E) W (W)
Location as "NE/CNW/SW" or footage from lines. SE NE SW
Lease Owner Dreiling Oil, Inc.
Lease Name Richmeier Well No. 1
Office Address Route #2, Victoria, Kansas 67671
Character of Well (completed as Oil, Gas or Dry Hole) Dry Hole
Date well completed 5-31 1972
Application for plugging filed 5-31 1972
Application for plugging approved 5-31 1972
Plugging commenced 5-31 1972
Plugging completed 5-31 1972
Reason for abandonment of well or producing formation Dry Hole

If a producing well is abandoned, date of last production 19
Was permission obtained from the Conservation Division or its agents before plugging was commenced? Yes

Name of Conservation Agent who supervised plugging of this well Leo Massey Hays, Kansas 67601
Producing formation _____ Depth to top _____ Bottom _____ Total Depth of Well _____ Feet
Show depth and thickness of all water, oil and gas formations.

OIL, GAS OR WATER RECORDS

CASING RECORD

FORMATION	CONTENT	FROM	TO	SIZE	PUT IN	PULLED OUT
<u>Surface Pipe</u>				<u>8 5/8</u>	<u>224'</u>	

Describe in detail the manner in which the well was plugged, indicating where the mud fluid was placed and the method or methods used in introducing it into the hole. If cement or other plugs were used, state the character of same and depth placed, from _____ feet to _____ feet for each plug set.

1st plug was set at 1200' with 110 cu. ft. cement
2nd plug was set at 240' with 30 cu. ft. cement
3rd plug was set at 40' with 10 cu. ft. cement

RECEIVED
STATE CORPORATION COMMISSION
JUN 2 1972
CONSERVATION DIVISION
Wichita, Kansas

(If additional description is necessary, use BACK of this sheet)


Name of Plugging Contractor Dreiling Oil, Inc.
Address Victoria, Kansas 67671

STATE OF Kansas, COUNTY OF Ellis, ss.
I, Joe Hess, Sec. Treas. of Drlg. Contr. of the above-described well, being first duly sworn on oath, says: That I have knowledge of the facts, statements, and matters herein contained and the log of the well as filed and that the same are true and correct. So help me God.

(Signature) [Signature]

JOE HESS, Victoria, Kansas 67671
(Address)

US DESCRIBED AND SWORN TO before me this 31st day of May, 1972



Patty Rohr
PATTY ROHR
Notary Public.

DREILING OIL, INC.

Victoria, Kansas 67671

15-065-20549-00-00

WELL LOG

Company	Dreiling Oil, Inc. Route #2 Victoria, Kansas 67671	Sec. 18	Twp. 9	Rng. 24
Farm	Richmeier No. 1	Location	SE NE SW	
Total Depth	3905'	County	Graham	
Comm.	5-23-72	Comp.	5-31-72	Elevation: 2541' K. B.
Contractor	Dreiling Oil, Inc. Victoria, Kansas 67671		2538'	D. F.
			2536'	G. B.

Casing Record
224' - 8 5/8"

Cement Record
165 sacks cement

Production:
D & A

Figures Indicate Bottom of Formations

0'	158'	Top Soil, Sand
158'	165'	Hard Sand
165'	224'	Blue Shale
224'	863'	Shale
863'	1615'	Shale, Sand Streaks
1615'	2210'	Shale, Sand
2210'	2252'	Anhydrite
2252'	2863'	Shale
2863'	3405'	Shale, Lime
3405'	3580'	Lime
3580'	3790'	Lime, Shale
3790'	3905'	Lime
3905'	--	F.D.

RECEIVED
STATE CORPORATION COMMISSION
JUN 2 1972
CONSERVATION DIVISION
Wichita, Kansas


STATE OF KANSAS)
) ss
COUNTY OF ELLIS)

I, Joe Hess, Secretary Treasurer, of Dreiling Oil, Inc. upon oath state that the above and foregoing is a true and correct copy from the Daily Drilling Report from the Richmeier #1.

Joe Hess
JOE HESS

Subscribed and sworn to before me this 31st day of May, 1972.

Patty Rohr
PATTY ROHR NOTARY PUBLIC



My Commission expires: July 20, 1975.