

15-065-00904-00-00

STATE OF KANSAS
STATE CORPORATION COMMISSION

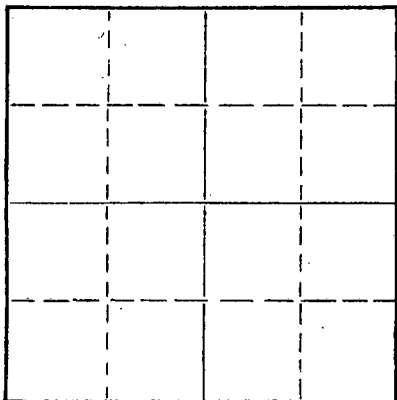
WELL PLUGGING RECORD

Give All Information Completely
Make Required Affidavit
Mail or Deliver Report to:
Conservation Division
State Corporation Commission
800 Bitting Building
Wichita, Kansas

Graham County, Sec. 18 Twp. 9 Rge. 24 (E) (W)

Location as "NE/CNW%SW%" or footage from lines SE SE NE
Lease Owner Honaker-Davis Drlg. Co.
Lease Name Keith Well No. 1
Office Address 2008 Lakin, Great Bend, Kansas
Character of Well (completed as Oil, Gas or Dry Hole) Dry Hole
Date well completed 4-25 19 56
Application for plugging filed 4-24 19 56
Application for plugging approved 4-24 19 56
Plugging commenced 4-25 5:30 A.M. 19 56
Plugging completed 4-25 7:30 A.M. 19 56
Reason for abandonment of well or producing formation Dry Hole

NORTH



Locate well correctly on above
Section Plat

If a producing well is abandoned, date of last production _____ 19____
Was permission obtained from the Conservation Division or its agents before plugging was commenced? yes

Name of Conservation Agent who supervised plugging of this well Eldon Petty
Producing formation _____ Depth to top _____ Bottom _____ Total Depth of Well _____ Feet
Show depth and thickness of all water, oil and gas formations.


OIL, GAS OR WATER RECORDS

CASING RECORD

FORMATION	CONTENT	FROM	TO	SIZE	PUT IN	PULLED OUT
		0	232	8-5/8		

Describe in detail the manner in which the well was plugged, indicating where the mud fluid was placed and the method or methods used in introducing it into the hole. If cement or other plugs were used, state the character of same and depth placed, from _____ feet to _____ feet for each plug set.

Filled hole with heavy rotary mud to 220'. Dumped in 1/2 sack hulls. Set plug and 15 sacks of cement. Mixed by hand and poured through drill pipe. Filled hole with heavy rotary mud to 40'. Dumped in 1/2 sack of hulls. Set plug, mixed 10 sacks of cement by hand and poured into hole to bottom of cellar.



(If additional description is necessary, use BACK of this sheet)

Name of Plugging Contractor _____
Address _____


STATE OF KANSAS, COUNTY OF BARTON, ss.
Stanley C. Lingreen (employee of owner) or (owner or operator) of the above-described well, being first duly sworn on oath, says: That I have knowledge of the facts, statements, and matters herein contained and the log of the above-described well as filed and that the same are true and correct. So help me God.

(Signature) Stanley C. Lingreen
Great Bend, Kansas (Address)

SUBSCRIBED AND SWORN TO before me this 26th day of April, 19 56

My commission expires 6-25-59

Kenneth E. Fischer
Notary Public.



PLUGGING
FILE SEC 18 9 R 24 W
BOOK PAGE 57 LINE 20

15-065-00904-00-00

DRILLERS LOG

Keith No. 1
Loc: SE SW NE
Sec: 18-9-24
Craham County, Kansas
Company: Monaker-Davis Drilg. Co., et al
Contractor: Monaker-Davis Drilg. Co.

Conn: 4-16-55
Comp: 4-25-56
Rotary Total Depth: 4060
Casing: 8-5/8" at 234'
D & A

0	40	Top soil, Sand & Clay	
40	95	Sand & Gravel	
95	160	Clay, Post rock & Sand	
160	750	Blue Shale	
750	950	Shale & Shells	8-5/8" casing cemented
950	1050	Sand	at 234' wit. 175 sacks
1050	1325	Shale & Shells	ceent & 4 sacks calcium
1325	2150	Red Bed & Shale	chloride
2150	2195	Anhydrite	
2195	2450	Shale & Shells	
2450	3730	Lime & Shale	
3730	3800	Lime	
3800	3870	Lime & Shale	
3870	3925	Lime	
3925	4021	Lime & Shale	
4021	4035	Lime	
4035	4060	Lime & Shale	
4060		Total Rotary Depth	D & A

I certify that this is the true and correct copy of the above log to the best of my knowledge.

H. S. Forbes
H. S. Forbes

Subscribed and sworn to before me this 30th day of April, 1956.

Kenneth G. Fischer
Kenneth G. Fischer, Notary Public

My commission expires: 6-26-59



PLUGGING
FILE SEC 18 T 9 R 24 W
BOOK PAGE 57 LINE 20