


15-005-00678-00-00

WELL PLUGGING RECORD

Give All Information Completely
Make Required Affidavit
Mail or Deliver Report to:
Conservation Division
State Corporation Commission
800 Bitting Building
Wichita, Kansas

Graham County, Sec. 19 Twp. 9S Rge. 24W (E) (W)

Location as "NE/CNW/SW" or footage from lines NE NE SE
Lease Owner Imperial Oil of Kansas, Inc.
Lease Name Wittman Well No. 1
Office Address 903 Union National Bank Bldg. Wichita, Kansas
Character of Well (completed as Oil, Gas or Dry Hole) Dry Hole
Date well completed June 11, 19 55
Application for plugging filed June 11, 19 55
Application for plugging approved June 11, 19 55
Plugging commenced June 11, 19 55
Plugging completed June 11, 19 55
Reason for abandonment of well or producing formation no shows of oil
If a producing well is abandoned, date of last production 19
Was permission obtained from the Conservation Division or its agents before plugging was commenced? Yes



Locate well correctly on above Section Plat

Name of Conservation Agent who supervised plugging of this well Mr. J. P. Roberts
Producing formation _____ Depth to top _____ Bottom _____ Total Depth of Well 4660 Feet
Show depth and thickness of all water, oil and gas formations.

OIL, GAS OR WATER RECORDS

CASING RECORD

FORMATION	CONTENT	FROM	TO	SIZE	PUT IN	PULLED OUT
				8-5/8"	229'	

Describe in detail the manner in which the well was plugged, indicating where the mud fluid was placed and the method or methods used in introducing it into the hole. If cement or other plugs were used, state the character of same and depth placed, from _____ feet to _____ feet for each plug set.

Set #1 plug at 200 feet W/15 sacks cement. Filled hole with rotary mud to 40 feet. Set #2 plug W/10 sacks cement.

RECEIVED
STATE CORPORATION COMMISSION


JUN 22 1955
06-22-1955
CONSERVATION DIVISION
Wichita, Kansas

(If additional description is necessary, use BACK of this sheet)
Name of Plugging Contractor Imperial Oil of Kansas, Inc.
Address 903 Union National Bank Building, Wichita, Kansas

STATE OF Kansas COUNTY OF Sedgwick, ss.
Raymond L. Bacon (employee of owner) or (owner or operator) of the above-described

well, being first duly sworn on oath, says: That I have knowledge of the facts, statements, and matters herein contained and the log of the above-described well as filed and that the same are true and correct. So help me God. IMPERIAL OIL OF KANSAS, INC.

(Signature) By: Raymond L. Bacon V-P
903 Union Nat'l. Bank Building
Wichita, Kansas (Address)



SUBSCRIBED AND SWORN to before me this 20th day of June, 1955

Frances E. Bacham
Notary Public.

PLUGGING
FILE SEC 19 98 R 246
BOOK PAGE 26 LINE 28

15-065-00678-00-00

DRILLER'S LOG

Imperial Oil of Kansas, Inc.
903 Union National Bank Building
Wichita 2, Kansas

Wittman #1
NE NE SE Sec. 19-9S-24W

Total Depth: 4660'

Commenced: 5-29-55 Completed: 6-11-55

Elevation: 2565'
Production: D & A

Contractor: Imperial Oil of Kansas, Inc.
Wichita, Kansas

Casing Record: Set 8-5/8" Surface Pipe at 229' W/175 sack cement.

Figures indicate bottom of formations:


TOPS:

Surface Clay and Sand	229'	Anhydrite	2218'	(/347)
Surface Clay Sand and Shells	1110'	Heebner	3862'	(-1297)
Shale and Shells	1675'	Toronto	3886'	(-1321)
Dakota Sand	1900'	Lansing - K.C.	3900'	(-1335)
Red Bed and Shale	2218'	Base- K.C.	4131'	(-1569)
Anhydrite	2260'	Marmaton Chert	4256'	(-1591)
Shale, Shells and Red Bed	2490'	Conglomerate	4413'	(-1848)
Shale and Shells	2650'	Mississippi	4432'	(-1867)
Shale and Lime	3225'	Mississippi Lime	4481'	(-1916)
Sand, Lime and Shale	3350'	Kinderhoof Shale	4556'	(-1991)
Lime and Shale	3755'	Viola	4750'	(-2005)
Lime	4660'	Simpson	4612'	(-2047)
Total Depth	4660'	Arbuckle	4629'	(-2064)
		Rotary Total Depth	4660'	

We hereby certify this to be a correct and accurate log of the above described well as shown on the daily drilling reports.

IMPERIAL OIL OF KANSAS, INC.

By: Ray L. Bacon
Vice-President



Subscribed and sworn to before me this 20th day of June, 1955.

My Commission Expires:

April 18, 1959

Frances C. Barkum
Notary Public
STATE CORPORATION COMMISSION

JUN 22 1955

CONSERVATION DIVISION
Wichita, Kansas

PLUGGING
FILE SEC 19 T 98 R 24W
BOOK PAGE 126 28