

15-065-21081-00-00

STATE OF KANSAS  
STATE CORPORATION COMMISSION

WELL PLUGGING RECORD

Give All Information Completely  
Make Required Affidavit  
Mail or Deliver Report to  
Conservation Division  
State Corporation Comm.  
245 North Water  
Wichita, KS 67202

Graham County, Sec. 19 Twp 9S Rge. 24 E/W  
Location as "NE/CNW/SW" or footage from lines

App. C SE SE SW  
Lease Owner A. Scott Ritchie

Lease Name USD #281 Well No. 1

Office Address Suite 950, 125 N. Market, Wichita, KS 67202

Character of Well (Completed as Oil, Gas or Dry Hole)  
Dry Hole

Date Well completed December 21 1978

Application for plugging filed December 21 1978

Application for plugging approved December 21 1978

Plugging commenced December 21 1978

Plugging completed December 21 1978

Reason for abandonment of well or producing formation

D&A

If a producing well is abandoned, date of last production 19

Was permission obtained from the Conservation Division or its agents before plugging was commenced? yes

Name of Conservation Agent who supervised plugging of this well Gilbert Balthazor

Producing formation Depth to top Bottom Total Depth of Well 4170'

Show depth and thickness of all water, oil and gas formations.

OIL, GAS OR WATER RECORDS

CASING RECORD

FORMATION	CONTENT	FROM	TO	SIZE	PUT IN	PULLED OUT
				8-5/8"	263'	-----

Describe in detail the manner in which the well was plugged, indicating where the mud fluid was placed and the method or methods used in introducing it into the hold. If cement or other plugs were used, state the character of same and depth placed, from feet to feet for each plug set.

1st plug @ 1100' w/70 sx, 50-50 posmix, 6% gel

2nd plug @ 240' w/20 sx, 50-50 posmix, 6% gel

3rd plug @ 40' w/10 sx, 50-50 psomxi, 6% gel

RECEIVED  
STATE CORPORATION COMMISSION  
JAN - 2 1979  
01-02-1979  
CONSERVATION DIVISION  
Wichita, Kansas

(If additional description is necessary, use BACK of this sheet.)

Name of Plugging Contractor Murfin Drilling Company

STATE OF KANSAS COUNTY OF SEDGWICK, ss.

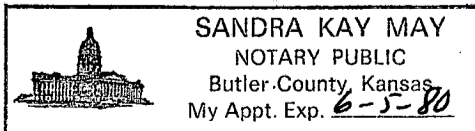
Wm. S. Shropshire of Murfin Drilling Company (employee of owner) or (owner or operator) of the above-described well, being first duly sworn on oath, says: That I have knowledge of the facts, statements, and matters herein contained and the log of the above-described well as filed and that the same are true and correct. So help me God.

(Signature) Wm. S. Shropshire  
Wm. S. Shropshire, Asst. Gen. Mgr.  
617 Union Center, (Address) KS 67202

SUBSCRIBED AND SWORN TO before me this 29th day of December, 1978

Sandra Kay May  
Sandra Kay May Notary Public.

My commission expires



15-065-21081-00-00  
WELL LOG

COMPANY A. Scott Ritchie

SEC. 19 T. 9S R. 24W  
LOC. App. SE SE SW

FARM USD #281 NO. 1


RIG. NO. 16

TOTAL DEPTH 4170'

COMM. December 15, 1978

COMP. December 21, 1978

COUNTY Graham  
KANSAS



CONTRACTOR Murfin Drilling Company

CASINO

20 10  
15 8 -5/8" @ 263' w/185 sx.  
12 6  
13 5

ELEVATION

PRODUCTION

FIGURES INDICATE BOTTOM OF FORMATIONS

40'	Surface, Sand & Clay
96'	Sand
161'	Clay
220'	Sand
234'	Ochre
270'	Shale
660'	Sand & Shale
1819'	Shale & Sand
2009'	D. Sand
2244'	Shale
2278'	Anhydrite
2620'	Shale
2900'	Shale & Lime
3510'	Shale
3675'	Shale & Lime
3840'	Shale
3965'	Shale & Lime
4110'	Lime & Shale
4130'	Lime
4170'	Lime & Shale RTD

RECEIVED  
STATE CORPORATION COMMISSION

JAN - 2 1979

CONSERVATION DIVISION  
Wichita, Kansas

State of KANSAS  
County of SEDGWICK ss:

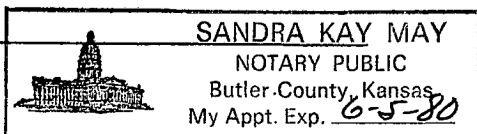
I, Wm. S. Shropshire of the Murfin Drilling Company

upon oath state that the above and foregoing is a true and correct copy of the log of the USD #281 No. 1 well.

Wm. S. Shropshire  
Wm. S. Shropshire, Asst. Gen. Mgr.

Subscribed and sworn to before me this 29th day of December 19 78

My Commission Expires:



Sandra Kay May  
NOTARY PUBLIC  
Sandra Kay May