


WELL PLUGGING RECORD

Give All Information Completely  
Make Required Affidavit  
Mail or Deliver Report to:  
Conservation Division  
State Corporation Commission  
212 No. Market  
Wichita, Kansas

NORTH



Locate well correctly on above  
Section Plat

Graham County, Sec. 20 Twp. 9S Rge. 24W (X) (W)  
Location as "NE/CNW/SW" or footage from lines SE SE SE  
Lease Owner Leben Drilling, Inc. etal  
Lease Name Nickelson Well No. 1  
Office Address Box 486, Great Bend, Kansas 67530  
Character of Well (completed as Oil, Gas or Dry Hole) Dry Hole  
Date well completed 7-2-67 19  
Application for plugging filed 7-2-67 19  
Application for plugging approved 7-2-67 19  
Plugging commenced 7-2-67 19  
Plugging completed 7-2-67 19  
Reason for abandonment of well or producing formation Dry Hole

If a producing well is abandoned, date of last production \_\_\_\_\_ 19\_\_\_\_  
Was permission obtained from the Conservation Division or its agents before plugging was commenced? yes

Name of Conservation Agent who supervised plugging of this well Bill Nichols  
Producing formation \_\_\_\_\_ Depth to top \_\_\_\_\_ Bottom \_\_\_\_\_ Total Depth of Well 4087 Feet  
Show depth and thickness of all water, oil and gas formations.

OIL, GAS OR WATER RECORDS

CASING RECORD

FORMATION	CONTENT	FROM	TO	SIZE	PUT IN	PULLED OUT
				8 5/8"	200'	none

Describe in detail the manner in which the well was plugged, indicating where the mud fluid was placed and the method or methods used in introducing it into the hole. If cement or other plugs were used, state the character of same and depth placed, from \_\_\_\_\_ feet to \_\_\_\_\_ feet for each plug set.

Mud to 540', plug, 20 sks. Cement through drill pipe  
Mud to 210', plug, 20 sks. Cement through drill pipe  
Mud to 40', Plug, 1/2 sk. hulls, 10 sks. cement

RECEIVED  
STATE CORPORATION COMMISSION  
JUL 10 1967  
07-10-1967  
CONSERVATION DIVISION  
WICHITA, KANSAS

(If additional description is necessary, use BACK of this sheet)

Name of Plugging Contractor Leben Drilling, Inc.  
Address Box 486, Great Bend, Kansas 67530


STATE OF KANSAS, COUNTY OF BARTON, ss.

Leslie Kite (employee of owner) or (owner or operator) of the above-described well, being first duly sworn on oath, says: That I have knowledge of the facts, statements, and matters herein contained and the log of the above-described well as filed and that the same are true and correct. So help me God.

(Signature) Leslie Kite

Box 486, Great Bend, Kansas 67530  
(Address)

SUBSCRIBED AND SWORN to before me this 7th day of July, 1967



Ulanda Nichols  
Notary Public.

My commission expires April 1, 1971

15-065-20057-00-00

DRILLER'S LOG

COMPANY:	Leben Drilling, Inc. etal
CONTRACTOR:	LEBEN DRILLING, INC.
FARM:	NICKELSON #1
LOCATION:	SE SE SE SEC. 20-9S-24W GRAHAM COUNTY, KANSAS
COMMENCED:	6-24-67
COMPLETED:	7-2-67

-----

0	180
180	480
480	1720
1720	2180
2180	2217
2217	2400
2400	3010
3010	3565
3565	4087
	<u>4087</u>

Clay, Sand -  
Shale  
Shale, Sand  
Redbed  
Anhydrite  
Shale  
Shale, Lime  
Lime, Shale  
Lime  
RTD - D. & A.

**RECEIVED**  
STATE CORPORATION COMMISSION

JUL 10 1967

CONSERVATION DIVISION  
Wichita, Kansas

-----  
8 5/8" 8 rd. 20# new surface casing set @ 200' with 150 sacks of  
Common, 2% cc


-----  
I, Leslie Kite, do hereby certify that the above and foregoing is  
a true and correct copy of the log of the Nickelson #1 Well, loca-  
ted SE SE SE of Section 20, Township 9 South, Range 24 West, Graham  
County, Kansas, this 7th day of July, 1967, according to the records  
of Leben Drilling, Inc.

*Leslie Kite*

Leslie Kite

STATE OF KANSAS )  
                          ) SS  
COUNTY OF BARTON )

Subscribed and sworn to and before me, a Notary Public, in  
and for Barton County, Kansas, this 7th day of July, 1967.



*Ulanda Nichols*

Ulanda Nichols

My Commission Expires:  
April 1, 1971