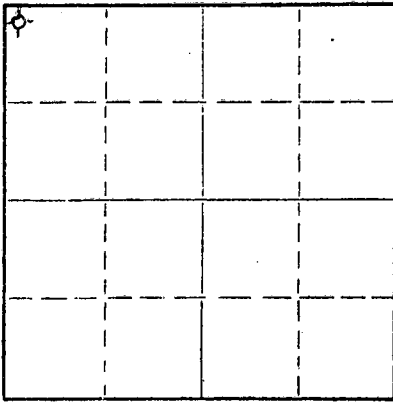


WELL PLUGGING RECORD

Give All Information Completely  
Make Required Affidavit  
Mail or Deliver Report to:  
Conservation Division  
State Corporation Commission  
212 No. Market  
Wichita, Kansas

Graham County, Sec. 20 Twp. 9S Rge. 24W (E) (W)

Location as "NE/CNW/SW" or footage from lines NW NW NW  
Lease Owner Murfin Drilling Company  
Lease Name Wittman Well No. 1  
Office Address 617 Union Center, Wichita, Kansas 67202  
Character of Well (completed as Oil, Gas or Dry Hole) D & A  
Date well completed 8/9 19 71  
Application for plugging filed 8/9 19 71  
Application for plugging approved 8/9 19 71  
Plugging commenced 8/9 19 71  
Plugging completed 8/9 19 71  
Reason for abandonment of well or producing formation D & A



Locate well correctly on above Section Plat

If a producing well is abandoned, date of last production \_\_\_\_\_ 19\_\_\_\_  
Was permission obtained from the Conservation Division or its agents before plugging was commenced? Yes

Name of Conservation Agent who supervised plugging of this well Bill Nichols, Morland, Kansas  
Producing formation \_\_\_\_\_ Depth to top \_\_\_\_\_ Bottom \_\_\_\_\_ Total Depth of Well 3900 Feet  
Show depth and thickness of all water, oil and gas formations.

OIL, GAS OR WATER RECORDS

CASING RECORD

FORMATION	CONTENT	FROM	TO	SIZE	PUT IN	PULLED OUT

Describe in detail the manner in which the well was plugged, indicating where the mud fluid was placed and the method or methods used in introducing it into the hole. If cement or other plugs were used, state the character of same and depth placed, from \_\_\_\_\_ feet to \_\_\_\_\_ feet for each plug set.

1125' w/70 sxs  
215' w/20 sxs  
40' w/10 sxs


RECEIVED  
STATE CORPORATION COMMISSION  
AUG 24 1971  
CONSERVATION DIVISION  
Wichita, Kansas  
08-24-1971

(If additional description is necessary, use BACK of this sheet)  
Name of Plugging Contractor Murfin Drilling Company  
Address 617 Union Center, Wichita, Kansas 67202

STATE OF Kansas, COUNTY OF Sedgwick, ss.  
James R. Daniels (employee of owner) or (owner or operator) of the above-described well, being first duly sworn on oath, says: That I have knowledge of the facts, statements, and matters herein contained and the log of the above-described well as filed and that the same are true and correct. So help me God.

(Signature) James R. Daniels  
617 Union Center, Wichita, Kansas 67202  
(Address)

Subscribed and sworn to before me this 23rd day of August, 19 71  
My commission expires February 7, 1975



Wilma V. Brokes  
Wilma V. Brokes Notary Public.

WELL LOG

15-065-20479-00-00

COMPANY Murfin Drilling Company

SEC. 20 T. 9S. R. 24W  
LOO. NW NW NW

FARM Wittman NO. 1

RIG. NO. 15

Graham

TOTAL DEPTH 3900'

COUNTRY

KANSAS


COMM. 8-4-71

COMP. 8-9-71

SHOT OR TREATED

CONTRACTOR Murfin Drilling Company

ISSUED



CASING

20 10  
15 8 5/8" @ 209' w/150 sxs  
18 6  
19 5

ELEVATION 2541 KB

PRODUCTION D & A

FIGURES INDICATE BOTTOM OF FORMATIONS


40 Clay  
180 Shale Sand  
2195 Shale  
2234 Anhydrite  
2940 Shale  
3850 Lime - Shale  
3900 Lime

RECEIVED  
STATE CORPORATION COMMISSION  
AUG 24 1971  
CONSERVATION DIVISION  
Wichita, Kansas

State of Kansas  
County of Sedgwick } ss:

I, James R. Daniels of the Murfin Drilling Company

upon oath state that the above and foregoing is a true and correct copy of the log of the Wittman #1 well.



James R. Daniels

Wilma V. Brokes  
Wilma V. Brokes, Notary Public

Subscribed and sworn to before me this 23rd day of August 1971

February 7, 1975