

15-065-20581-00-00

STATE OF KANSAS
STATE CORPORATION COMMISSION


Form CP-4

Give All Information Completely
Make Required Affidavit
Mail or Deliver Report to:
Conservation Division
State Corporation Commission
212 No. Market
Wichita, Kansas 67202

WELL PLUGGING RECORD

Graham County, Sec. 22 Twp. 9S Rge. 24W (E) (W)
C NW NE

Location as "NE/CNWxSWx" or footage from lines _____
Lease Owner Clinton Oil Company
Lease Name Ronald Nickelson Well No. 1-V
Office Address 217 North Water, Wichita, Kansas
Character of Well (completed as Oil, Gas or Dry Hole) D&A
Date well completed January 5, 1973
Application for plugging filed January 5, 1973
Application for plugging approved January 5, 1973
Plugging commenced January 5, 1973
Plugging completed January 5, 1973
Reason for abandonment of well or producing formation D&A



Locate well correctly on above
Section Plat

If a producing well is abandoned, date of last production _____ 19____
Was permission obtained from the Conservation Division or its agents before plugging was commenced? Yes

Name of Conservation Agent who supervised plugging of this well W. L. Nichols
Producing formation _____ Depth to top _____ Bottom _____ Total Depth of Well 4035 Feet
Show depth and thickness of all water, oil and gas formations.

OIL, GAS OR WATER RECORDS

CASING RECORD

FORMATION	CONTENT	FROM	TO	SIZE	PUT IN	PULLED OUT
				103/4"	253'	-0-

Describe in detail the manner in which the well was plugged, indicating where the mud fluid was placed and the method or methods used in introducing it into the hole. If cement or other plugs were used, state the character of same and depth placed, from _____ feet to _____ feet for each plug set.

Plugged hole with Halliburton.
Plug at 1250' w/90 sx cement.
plug @ 275' w/25 sx cement.
plug @ 40' w/15 sx cement.
130 sx total 50-50 posmix 6%
total gel.

RECEIVED
STATE CORPORATION COMMISSION
JAN 12 1973
CONSERVATION DIVISION
Wichita, Kansas


Name of Plugging Contractor Red Tiger Drilling Company
Address 1720 Wichita Plaza, Wichita, Kansas 67202

STATE OF Kansas, COUNTY OF Sedgwick, ss.
Gloria Fawcett (employee of owner) or (owner or operator) of the above-described

well, being first duly sworn on oath, says: That I have knowledge of the facts, statements, and matters herein contained and the log of the above-described well as filed and that the same are true and correct. So help me God.

(Signature) Gloria Fawcett
1720 Wichita Plaza, Wichita, Kansas
(Address)

Subscribed and sworn to before me this 8th day of January, 19 73



Virginia K. Albert
Notary Public.

15-065-20581-00-00

DRILLERS LOG

No. 1-V Ronald Nickelson

CASING RECORD:

10 3/4" @ 253'
w/150 sx cement

COMPANY: Clinton Oil Company

CONTRACTOR: Red Tiger Drilling Company

COMMENCED: December 28, 1972

COMPLETED: January 5, 1973

DESCRIPTION:

C NW NE
22-9S-24W
Graham County,
Kansas

TOTAL DEPTH: 4035'

ELEVATION:

<u>FORMATION</u>	<u>FROM</u>	<u>TO</u>	<u>REMARKS</u>
Shale, sand and shale	0	260	
Shale	260	1220	
Sand Streaks	1220	1330	
Shale	1330	1670	
Sand	1670	1865	
Shale	1865	2118	
Anhydrite	2118	2155	
Shale	2155	2420	
Shale - Lime streaks	2420	2790	
Lime and shale	2790	2940	
Lime	2940	4035	


RECEIVED
STATE CORPORATION COMMISSION
JAN 12 1973
01-12-1973
CONSERVATION DIVISION
Wichita, Kansas

I certify that this is a true and correct copy of the above log to the best of my knowledge.

RED TIGER DRILLING COMPANY

Gloria Fawcett
Gloria Fawcett

Subscribed and sworn to before me this 8th day of January, 1973.



Virginia K. Albert
Notary Public