

15-065-00700-10-60

STATE OF KANSAS
STATE CORPORATION COMMISSION

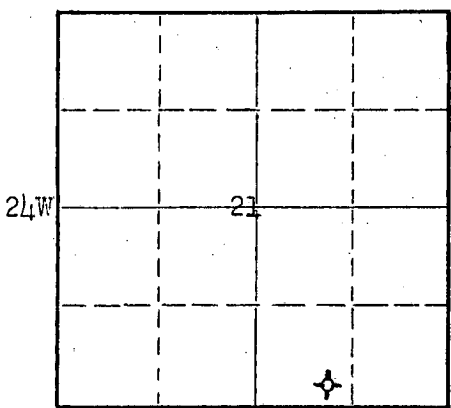
WELL PLUGGING RECORD

Give All Information Completely
Make Required Affidavit
Mail or Deliver Report to:
Conservation Division
State Corporation Commission
800 Bitting Building
Wichita, Kansas

Graham County, Sec. 21 Twp. 9S Rge. 24 (E) W (W)

Location as "NE/CNW/SW" or footage from lines SE/4 SW/4 SE/4
Lease Owner Heathman-Seeligson Drilling Co.
Lease Name Keith Well No. 1
Office Address 1015 East Second, Wichita, Kansas
Character of Well (completed as Oil, Gas or Dry Hole) Dry Hole
Date well completed 10-19-1955
Application for plugging filed 10-19-1955
Application for plugging approved 10-19-1955
Plugging commenced 10-19-1955
Plugging completed 10-19-1955
Reason for abandonment of well or producing formation Dry and abandoned

NORTH



Locate well correctly on above
Section Plat

If a producing well is abandoned, date of last production ----- 19
Was permission obtained from the Conservation Division or its agents before plugging was commenced? yes

Name of Conservation Agent who supervised plugging of this well Eldon Petty, Box 326, Hays, Kansas
Producing formation ----- Depth to top ---- Bottom ---- Total Depth of Well 4123 Feet
Show depth and thickness of all water, oil and gas formations.

OIL, GAS OR WATER RECORDS

CASING RECORD

FORMATION	CONTENT	FROM	TO	SIZE	PUT IN	PULLED OUT
-----	-----	-----	-----	9 jts. 8-5/8" used		
				csg. set at 172'		
				cemented w/125 sx.		
				cement & 2 Calcium Chloride.		

Describe in detail the manner in which the well was plugged, indicating where the mud fluid was placed and the method or methods used in introducing it into the hole. If cement or other plugs were used, state the character of same and depth placed, from ----- feet to ----- feet for each plug set.

Stirred pit. Filled hole with heavy mud to 165'.
Set first plug with 1/2 sx. hulls and 15 sx. cement.
Filled hole to 40', set plug with 1/2 sx. hulls and 10 sacks cement.

RECEIVED
CORPORATION COMMISSION
OCT 23 1955
10-26-55
CONSERVATION DIVISION
Wichita, Kansas


(If additional description is necessary, use BACK of this sheet)
Name of Plugging Contractor Heathman-Seeligson Drilling Co.
Address 1015 East Second, Wichita, Kansas

STATE OF Kansas, COUNTY OF Sedgwick, ss.
H. D. Shreve (employee of owner) or (owner or operator) of the above-described well, being first duly sworn on oath, says: That I have knowledge of the facts, statements, and matters herein contained and the log of the above-described well as filed and that the same are true and correct. So help me God.

(Signature) [Signature]
1015 East Second, Wichita, Kansas
(Address)

SUBSCRIBED AND SWORN TO before me this 24 day of October, 1955

My commission expires June 28, 1956



D. Marjorie Mott
Notary Public.

PLUGGING
WELL SEC 21 T 9 R 24 W
BOOK PAGE 10 LINE 45

DRILLERS' LOG

NAME: #1 KEITH
 LOCATION: SE/4 SW/4 SE/4 Sec.21-9S-24W
 Graham County, Kansas
 OPERATOR: Heathman-Seeligson Drilling Co.
 CONTRACTOR: Heathman-Seeligson Drilling Co.
 SURFACE CASING: 9 jts. 8-5/8" used casing
 cemented at 172' w/125 sacks
 cement and 2 sacks Calcium
 Chloride. Cement Circulated.
 OIL STRING: None run - Dry and abandoned 10-19-55

DATE SPUDDED: 10-9-55
 ROTARY COMPLETED: 10-19-55
 ELEVATION: 2505 DF
 2503 GR
 2508 KB
 ROTARY TOTAL DEPTH: 4123'

GEOLOGICAL TOPS (KB)

Anhydrite	2150 (/358)
Heebner	3817 (-1309)
Toronto	3841 (-1333)
Lansing K.C.	3856 (-1348)
Base K.C.	4075 (-1567)
R.T.D.	4123'

DRILL STEM TESTS
 DST #1, 3853-93 open 1 1/2 hrs.
 rec. 1560' water, IFP-200,
 FFP-710, BHP-1220.
 DST #2, 3893-3907 open 1 1/2 hrs.
 rec. 240' water. IFP-0,
 FFP-140, BHP-1390.
 DST #3, 3980-4002, open 1 1/2 hrs.
 rec. 35' mud. IFP-15,
 FFP-20, BHP-1230.
 DST #4, 4005-20 open 1 hr.
 rec. 5' mud, BHP-0.
 DST #5, 4027-44 open 1 hr.,
 rec. 10' mud, BHP-0.
 DST #6, 4048-65 open 1 hrs.
 rec. 5' mud, BHP-135.

LOG

(Figures indicate bottom of formation)

Clay & Shale	0 - 40
Sand & Shale	172
Shale & Shells	314
Shale & Sand	1020
Sand	1100
Shale & Sand	1240
Shale & Shells	1445
Shale & Red Bed	1625
Shale	1720
Sand	1920
Shale & Red Bed	2150
Anhydrite	2191
Shale	2215
Shale & Shells	2955
Lime & Shale	3695
Lime	3810
Lime & Shale	3875
Lime	4065
Lime & Shale	4123

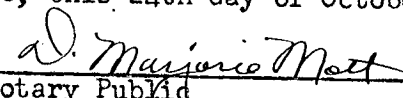
VED
 COMMISSION
 OCT 23 1955
 ERVATION DIVISION
 Kansas

The undersigned, H. D. Shreve, hereby certifies that the above log is a true and correct log of the formations encountered in drilling the above noted well as reflected by the Daily Drilling Reports.


HEATHMAN-SEELIGSON DRILLING CO.

By: 

Subscribed and sworn to before
 me, this 24th day of October, 1955


 Notary Public

My commission expires: June 28, 1956.



PLUGGING
 FILE SEC 21-9-R-24W
 BOOK PAGE 10 LINE 42