

15-065-21226-00-00

STATE OF KANSAS  
STATE CORPORATION COMMISSION

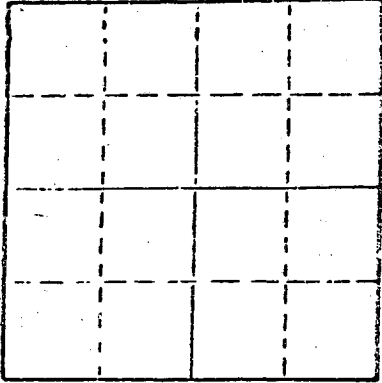
WELL PLUGGING RECORD

Give All Information Completely  
Make Required Affidavit  
Mail or Deliver Report to  
Conservation Division  
State Corporation Comm.  
245 North Water  
Wichita, KS 67202

Graham County. Sec. 25 Twp. 9S Rge. 25W E/  
Location as "NE/CNW $\frac{1}{4}$ /SW $\frac{1}{4}$ " or footage from lines  
SE NE SE

Lessee Owner American Energies Corporation  
Lease Name Clark Well No. 1  
Office Address 680 Fourth Financial Center, Wichita 67202  
Character of Well (Completed as Oil, Gas or Dry Hole)  
Dry Hole

Date Well completed 5/28/80 19  
Application for plugging filed 5/28/80 19  
Application for plugging approved 5/28/80 19  
Plugging commenced 5/28/80 19  
Plugging completed 5/28/80 5:35 p.m. 19  
Reason for abandonment of well or producing formation



Locate well correctly on above  
Section Plat

If a producing well is abandoned, date of last production 19

Was permission obtained from the Conservation Division or  
its agents before plugging was commenced? yes

Name of Conservation Agent who supervised plugging of this well Gil Balthazor  
Producing formation Depth to top Bottom Total Depth of Well  
Show depth and thickness of all water, oil and gas formations. RTD 4475'


OIL, GAS OR WATER RECORDS

CASING RECORD

FORMATION	CONTENT	FROM	TO	SIZE	PUT IN	PULLED OUT
	Surface Casing	0	239'	8-5/8	yes	no

Describe in detail the manner in which the well was plugged, indicating where the mud fluid  
was placed and the method or methods used in introducing it into the hold. If cement or other  
plugs were used, state the character of same and depth placed, from \_\_\_\_\_ feet to  
\_\_\_\_\_ feet for each plug set.

- 1st plug @ 1100' with 70 sacks
- 2nd plug @ 240' with 20 sacks
- 3rd plug @ 40' with 10 sacks
- 5 sacks in rathole
- Job complete @ 5:35 p.m. 5/28/80



(If additional description is necessary, use BACK of this sheet)

Name of Plugging Contractor Slawson Drilling Company, Inc.


STATE OF Kansas COUNTY OF Sedgwick, ss.  
James C. Remsberg of Slawson Drilling Co., Inc. (employee of owner) or (owner or operator  
of the above-described well, being first duly sworn on oath, says: That I have knowledge of  
the facts, statements, and matters herein contained and the log of the above-described well  
as filed and that the same are true and correct. So help me God.

(Signature) James C. Remsberg  
James C. Remsberg  
200 Douglas Building, Wichita, Kansas 67202  
(Address)

SUBSCRIBED AND SWORN TO before me this 9 day of June, 19 80

Mary Lou Taylor  
Mary Lou Taylor Notary Public.

My commission expires January 17, 1981



DRILLERS LOG

15-065 - 21226-00-00

OPERATOR: American Energies Corporation  
680 Fourth Financial Center  
Wichita, Kansas 67202

WELL NAME: Clark #1  
SE NE SE Sec.25-9S-25W  
Graham County, Kansas

CONTRACTOR: Slawson Drilling Company, Inc.  
200 Douglas Building  
Wichita, Kansas 67202

COMMENCED: 5/19/80

COMPLETED: 5/28/80

RTD: 4475'

SURFACE CASING: 8-5/8" set at 239' with 200 sx cement

0' to 246' 12 1/4" Surface Hole  
246' to 1617' Shale  
1617' to 2145' Shale & Shells  
2145' to 2206' Shale  
2206' to 2249' Anhydrite  
2249' to 2571' Shale  
2571' to 2875' Shale & Lime  
2875' to 3268' Shale  
3268' to 3740' Shale & Lime  
3740' to 4475' Lime  
RTD 4475'

RECEIVED  
STATE CORPORATION COMMISSION  
JUN 13 1980  
CONSERVATION DIVISION  
Wichita, Kansas

STATE OF KANSAS

COUNTY OF SEDGWICK

I, James C. Remsberg, of the Slawson Drilling Company, Inc. hereby state the above is an accurate copy of the Clark #1 log for American Energies Corporation.

*James C. Remsberg*  
James C. Remsberg

Subscribed and sworn to me this 9th day of June, 1980

*Mary Lou Taylor*  
Mary Lou Taylor, Notary

My commission expires January 17, 1981

