

15-065-20108-00-00

STATE OF KANSAS STATE CORPORATION COMMISSION

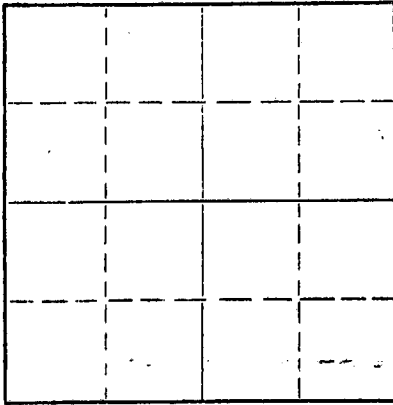
WELL PLUGGING RECORD

Give All Information Completely Make Required Affidavit Mail or Deliver Report to: Conservation Division State Corporation Commission 212 No. Market Wichita, Kansas

Graham County. Sec 26 Twp. 9S Rge 25W XEX (W)

Location as "NE/CNW%SW%" or footage from lines NW NW NW Lease Owner Herman Geo. Kaiser, Oil Producer Lease Name Dinkel Well No. D-#1 Office Address 909 Palace Bldg., Tulsa, Okla. 74103 Character of Well (completed as Oil, Gas or Dry Hole) Dry hole Date well completed 12-19-67 19 Application for plugging filed 12-19-67 19 Application for plugging approved 12-19-67 19 Plugging commenced 12-19-67 19 Plugging completed 12-19-67 19 Reason for abandonment of well or producing formation Dry Hole

NORTH



Locate well correctly on above Section Plat


If a producing well is abandoned, date of last production 19 Was permission obtained from the Conservation Division or its agents before plugging was commenced? yes

Name of Conservation Agent who supervised plugging of this well W. L. Nichols Producing formation Depth to top Bottom Total Depth of Well 3905 Feet Show depth and thickness of all water, oil and gas formations.

Table with columns: FORMATION, CONTENT, FROM, TO, SIZE, PUT IN, PULLED OUT. Row 1: 8 5/8", 224', none.

Describe in detail the manner in which the well was plugged, indicating where the mud fluid was placed and the method or methods used in introducing it into the hole. If cement or other plugs were used, state the character of same and depth placed, from feet to feet for each plug set.

Plugged hole @ 1150' with 100 sks. Posmix, 4% gel Plugged hole @ 240' with 20 sks. Posmix, 4% gel Bridge plug @ 40' w/ 1/2 sk. hulls, 10 sks. cement



(If additional description is necessary, use BACK of this sheet)


Name of Plugging Contractor Leben Drilling, Inc. Address Box 486, Great Bend, Kansas 67530

STATE OF KANSAS, COUNTY OF BARTON, ss. Leslie Kite (employee of owner) or (owner or operator) of the above-described well, being first duly sworn on oath, says: That I have knowledge of the facts, statements, and matters herein contained and the log of the above-described well as filed and that the same are true and correct. So help me God.

(Signature) Leslie Kite

Box 486, Great Bend, Kansas 67530 (Address)

SUBSCRIBED AND SWORN to before me this 20th day of December 1967



Ulanda Nichols Notary Public

15-065-20108-00-02

DRILLER'S LOG

COMPANY: Herman Geo. Kaiser, Oil Producer
 CONTRACTOR: LEBEN DRILLING, INC.
 FARM: DINKEL D-#1
 LOCATION: NW NW NW SECTION 26-9S-25W
 GRAHAM COUNTY, KANSAS
 COMMENCED: 12-3-67
 COMPLETED: 12-19-67

0	200	Sand, Clay
200	224	Blue Shale
224	478	Shale
478	1754	Shale, Sand
1754	2035	Red Bed
2035	2236	Shale, Sand, Redbed
2236	2250	Shale, Redbed
2250	2285	Anhydrite
2285	2915	Shale, Lime
2915	2630	Lime, Shale
2630	2685	Shale
2685	3363	Shale, Lime
3363	3905	Lime, Shale
	<u>3905</u>	<u>RTD - D. & A.</u>

RECEIVED
 STATE GEOLOGICAL COMMISSION
 DEC 21 1967
 CONSERVATION DIVISION
 Wichita, Kansas

8 5/8" 8 rd. 28# used surface casing set @ 224' cemented with 150 sacks Common, 2% cc

I, Leslie Kite, do hereby certify that the above and foregoing is a true and correct copy of the log of the Dinkel D-#1 Well, located NW NW NW of Section 26, Township 9 South, Range 25 West, Graham County, Kansas, as reflected by the records of Leben Drilling, Inc.

Leslie Kite
 Leslie Kite

STATE OF KANSAS)
) SS
 COUNTY OF BARTON)

Subscribed and sworn to and before me, a Notary Public, in and for Barton County, Kansas, this 20th day of December, 1967.

Ulanda Nichols
 Ulanda Nichols



My Commission Expires: April 1, 1971