


15-065-21458-00-00

STATE OF KANSAS
STATE CORPORATION COMMISSION

WELL PLUGGING RECORD

Give All Information Completely
Make Required Affidavit
Mail or Deliver Report to
Conservation Division
State Corporation Comm.
245 North Water
Wichita, KS 67202



Locate well correctly on above
Section Plot

Graham County. Sec. 26 Twp. 9S Rge. 25W
Location as "NE/CNW/SW" or footage from lines
SW SE NW

Lease Owner J B & E Oil Co. & Edward P. Leiker
Lease Name WERTH "B" Well No. 1

Office Address Route 1, Box 190, Hays, KS 67601
Character of Well (Completed as Oil, Gas or Dry Hole)
Dry Hole

Date Well completed 9-2-1981
Application for plugging filed 9-2-1981
Application for plugging approved 9-2-1981
Flugging commenced 9-2-1981
Plugging completed 9-3-1981
Reason for abandonment of well or producing formation
Dry Hole

If a producing well is abandoned, date of last production
19

Was permission obtained from the Conservation Division or
its agents before plugging was commenced? yes

Name of Conservation Agent who supervised plugging of this well Gil Balthazor
Producing formation _____ Depth to top _____ Bottom _____ Total Depth of Well _____
Show depth and thickness of all water, oil and gas formations.

OIL, GAS OR WATER RECORDS

CASING RECORD

FORMATION	CONTENT	FROM	TO	SIZE	PUT IN	PULLED OUT
				8-5/8"	251'	-0-

Describe in detail the manner in which the well was plugged, indicating where the mud flu
was placed and the method or methods used in introducing it into the hold. If cement or oth
plugs were used, state the character of same and depth placed, from _____ feet to
_____ feet for each plug set.

Mud laden fluid 4150' - 2020'
70 sks of cement @ 2020'
60 sks of cement @ 310'
10 sks of cement @ 40'
10 sks of cement in rathole.

RECEIVED
STATE CORPORATION COMMISSION

(If additional description is necessary, use BACK of this sheet)

Name of Plugging Contractor Emphasis Oil Operations

SEP 11 1981
09-11-1981
CONSERVATION DIVISION
Wichita, Kansas

STATE OF KANSAS COUNTY OF RUSSELL, ss.

Joe K. Branum (employee of owner) or (owner or operator
of the above-described well, being first duly sworn on oath, says: That I have knowledge of
the facts, statements, and matters herein contained and the log of the above-described well
as filed and that the same are true and correct. So help me God.

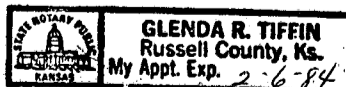
(Signature)

Joe K. Branum
P. O. Box 506, Russell, KS 67665-0506
(Address)

SUBSCRIBED AND SWORN TO before me this 10th day of September, 19 81.

My commission expires February 6, 1984.

Glenda R. Tiffin
Glenda R. Tiffin Notary Public.



15-065-21458-00-00-

EMPHASIS OIL OPERATIONS

P. O. Box 506

Russell, Kansas 67665-0506

DRILLERS LOG

OPERATOR: J B & E Oil Company
and Edward P. Leiker
Route 1, P. O. Box 190
Hays, Kansas 67601

CONTRACTOR: Emphasis Oil Operations
P. O. Box 506
Russell, Kansas 67665-0506

LEASE: Werth "B" WELL: #1

LOCATION: SW SE NW
Section 26-9S-25W
Graham County, Kansas

Total Depth: 4150'

Elevation:

Commenced: 8-24-81

Completed: 9-3-81

Casing: 8-5/8" @ 251' with 165 sks cement

Status: Dry Hole

DEPTHS & FORMATIONS

(All measurements from K.B.)

Topsoil & Sand	40'	Anhydrite	2271'
Sand & Shale	180'	Shale & Sand	2798'
Shale	260'	Shale & Lime	3893'
Sand & Shale	2229'	Lime (R.T.D.)	4150'


RECEIVED
STATE CORPORATION COMMISSION

SEP 11 1981

CONSERVATION DIVISION
Wichita, Kansas

STATE OF KANSAS)
) ss:
COUNTY OF RUSSELL)


I, Joe K. Branum, of Emphasis Oil Operations, state that the above and foregoing is a true and correct log of the above captioned well.




Joe K. Branum

Subscribed and sworn to before me this 10th day of September, 1981.

My Commission Expires: February 6, 1984.





Glenda R. Tiffin
Notary Public