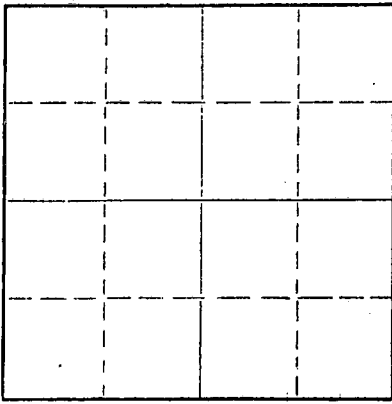


Give All Information Completely
Make Required Affidavit
Mail or Deliver Report to:
Conservation Division
State Corporation Commission
212 No. Market
Wichita, Kansas

NORTH



Locate well correctly on above
Section Plat

Sheridan County. Sec. 8 Twp. 9S Rge. (E) 28 (W)
Location as "NE/CNW%SW%" or footage from lines C NE NW
Lease Owner Imperial Oil Co.
Lease Name Mosier "B" Well No. 1
Office Address 780 Fourth National Bldg., Wichita, Ks.
Character of Well (completed as Oil, Gas or Dry Hole) Dry Hole
Date well completed September 26 19 68
Application for plugging filed September 26 19 68
Application for plugging approved September 26 19 68
Plugging commenced September 26 19 68
Plugging completed September 26 19 68
Reason for abandonment of well or producing formation No commercial quantities of oil were encountered.
If a producing well is abandoned, date of last production 19
Was permission obtained from the Conservation Division or its agents before plugging was commenced? yes

Name of Conservation Agent who supervised plugging of this well W. L. Nichols, Moreland, Ks.
Producing formation _____ Depth to top _____ Bottom _____ Total Depth of Well 4091 Feet
Show depth and thickness of all water, oil and gas formations.

OIL, GAS OR WATER RECORDS

CASING RECORD

FORMATION	CONTENT	FROM	TO	SIZE	PUT IN	PULLED OUT
Surface casing			209'	8 5/8"	185 sacks	Not pulled

Describe in detail the manner in which the well was plugged, indicating where the mud fluid was placed and the method or methods used in introducing it into the hole. If cement or other plugs were used, state the character of same and depth placed, from 4091 feet to _____ feet for each plug set.

Set first plug at 1425 ft. with 100 sacks cement.
Set second plug at 215 ft. with 20 sacks cement.
Set third plug at 40 ft. with 10 sacks cement.

RECEIVED
STATE CORPORATION COMMISSION
SEP 27 1968
CONSERVATION DIVISION
Wichita, Kansas
09-27-1968


(If additional description is necessary, use BACK of this sheet)
Name of Plugging Contractor Imperial Oil Company
Address 780 Fourth National Bldg., Wichita, Kansas 67202

STATE OF KANSAS, COUNTY OF SEDGWICK, ss.
Charley V. Shank (employee of owner) or (owner or operator) of the above-described well, being first duly sworn on oath, says: That I have knowledge of the facts, statements, and matters herein contained and the log of the above-described well as filed and that the same are true and correct. So help me God. IMPERIAL OIL COMPANY

(Signature) Charley V. Shank
Charley V. Shank
780 Fourth National Bldg., Wichita, Ks.
(Address)

SUBSCRIBED AND SWORN to before me this 26th day of September, 19 68
My commission expires March 3, 1970

Mary J. Brown
Mary J. Brown Notary Public.



DRILLER'S LOG

15-179-20137-00-00

Imperial Oil Company
780 Fourth National Building
Wichita, Kansas

Mosier "B" No. 1
C NE NW Sec. 8-9S-28W
Sheridan County, Kansas

RECEIVED
STATE CORPORATION COMMISSION
SEP 27 1968
CONSERVATION DIVISION
Wichita, Kansas

Total Depth: 4091 ft.

Elevation: 2712 K.B.

Commenced: 9-12-68

Completed: 9-21-68
Dry Hole

Contractor: Imperial Oil Co., Rig #2

Casing Record: Set 8 5/8" surface casing at 209 ft. with 185 sacks cement.

Figures indicate bottom of formations:

209' Sand-shale
1920' Shale-shells
2339' Shale-sand
2373' Anhydrite
2625' Lime-shale
2825' Shale
3820' Lime-shale
4091' Lime
4091' Rotary Total Depth

Sample Tops


Top Anhydrite 2339 (+ 373)
Base Anhydrite 2373 (+ 339)
Elmont 3509 (- 797)
Burlingame 3545 (- 833)
Howard 3576 (- 864)
Topeka 3611 (- 899)
Heebner 3808 (-1096)
Toronto 3831 (-1119)
Lansing 3846 (-1134)
Base Kansas City 4083 (-1371)
Rotary Total Depth 4091 (-1379)

We hereby certify this to be a correct and accurate log of the above described well, as shown on the daily drilling reports.

IMPERIAL OIL COMPANY

By Charley V. Shank
Charley V. Shank

Subscribed and sworn to before me this 26th day of September, 1968.



Mary J. Brown
Mary J. Brown, Notary Public

My Commission Expires:
March 3, 1970