

15-179-20646-00-00

STATE OF KANSAS
STATE CORPORATION COMMISSION

WELL PLUGGING RECORD

Give All Information Completely
Make Required Affidavit
Mail or Deliver Report to
Conservation Division
State Corporation Comm.
245 North Water
Wichita, KS 67202

Sheridan County, Sec. 9 Twp. 9S Rge. 28W E/W
Location as "NE/CNW $\frac{1}{4}$ SW $\frac{1}{4}$ " or footage from lines
(440' loc) NE NE NW

Lease Owner Don Pratt Oil
Lease Name Pratt Well No. 1-9

Office Address P.O. Box 370, Hays, KS 67601

Character of Well (Completed as Oil, Gas or Dry Hole)
Dry Hole

Date Well completed 5-5-82 1982

Application for plugging filed 5-5-82 19

Application for plugging approved 5-5-82 19

Plugging commenced 5-5-82 19

Plugging completed 5-5-82 19

Reason for abandonment of well or producing formation

Dry Hole

If a producing well is abandoned, date of last production

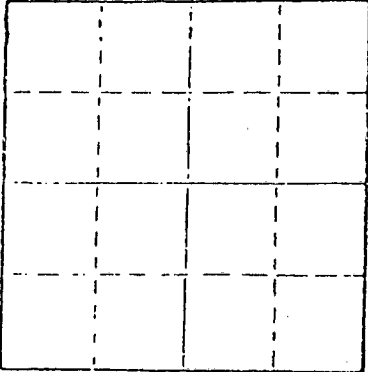
19

Was permission obtained from the Conservation Division or its agents before plugging was commenced? Yes

Name of Conservation Agent who supervised plugging of this well Carl Goodrow

Producing formation Depth to top Bottom Total Depth of Well 4060'

Show depth and thickness of all water, oil and gas formations.



Locate well correctly on above Section Plot

OIL, GAS OR WATER RECORDS

CASING RECORD

FORMATION	CONTENT	FROM	TO	SIZE	PUT IN	PULLED OUT
				8-5/8"	189"	none

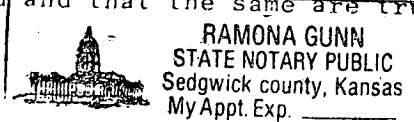
Describe in detail the manner in which the well was plugged, indicating where the mud fluid was placed and the method or methods used in introducing it into the hold. If cement or other plugs were used, state the character of same and depth placed, from feet to feet for each plug set.

- 1st plug @ 1350' w/80 Sx.
- 2nd plug @ 210' w/40 sx.
- 3rd plug @ 40' w/10 sx.
- 10 sx. in rat hole
- 10 sx. in mouse hole

(If additional description is necessary, use BACK of this sheet)

Name of Plugging Contractor Murfin Drilling Company

STATE OF KANSAS COUNTY OF SEDGWICK, ss.
David L. Murfin, Drlg. Mgr. (employee of owner) or (owner or operator)
of the above-described well, being first duly sworn on oath, says: That I have knowledge of the facts, statements, and matters herein contained and the log of the above-described well as filed and that the same are true and correct. So help me, God.



(Signature) David L. Murfin - 617 Union Ctr. Bldg., Wichita
(Address) KS, 67202

SUBSCRIBED AND SWORN TO before me this 19th day of May, 1982

Ramona Gunn Notary Public.

My commission expires January 25, 1984

RECEIVED
STATE CORPORATION COMMISSION
MAY 25 1982
05-25-1982
CONSERVATION DIVISION
Wichita, Kansas

15-179-20646-00-00
WELL LOG

COMPANY Don Pratt Oil

SEC. 9 T. 9S R. 28W
LOC. (440' loc) NE NE NW

FARM Pratt NO. 1-9

RIG. NO. 21


TOTAL DEPTH 4060'

COUNTY Sheridan
KANSAS

COMM. 4-30-82

COMP. 5-5-82

CONTRACTOR Murfin Drilling Co.



CASING

20	10	
15	8-5/8" csg. set @ 189' w/160 sx. common quickset	SEPARATION
12	6	
13	5	PRODUCTION

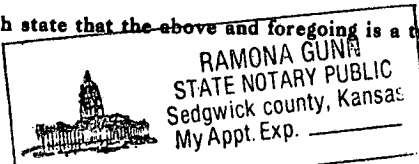
FIGURES INDICATE BOTTOM OF FORMATIONS

Sand	95'
Shale	190'
Shale & Sand	2260'
Shale	2298'
Anhydrite	2992'
Shale & Lime	2635'
Shale	2870'
Shale & Lime	3560'
Lime	3760'
Lime & Shale & RTD	4060'

State of KANSAS
County of SEDGWICK } ss:

I, David L. Murfin, Drlg. Mgr. of the MURFIN DRILLING Company

upon oath state that the above and foregoing is a true and correct copy of the log of the Pratt #1-9 well.



David L. Murfin

David L. Murfin

Subscribed and sworn to before me this 19th day of May 1982

My Commission Expires: January 25, 1984

Ramona Gunn

NOTARY PUBLIC
Ramona Gunn