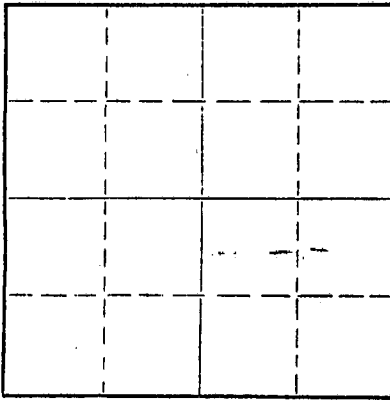


Give All Information Completely
Make Required Affidavit
Mail or Deliver Report to:
Conservation Division
State Corporation Commission
212 No. Market
Wichita, Kansas

WELL PLUGGING RECORD

NORTH



Locate well correctly on above Section Plat

Sheridan County. Sec. 8 Twp. 9S Rge. 30 (E) W (W)
Location as "NE/CNW&SW" or footage from lines C/SW NE
Lease Owner Norman D. Fitzgerald
Lease Name R. R. Morgan Well No. 1
Office Address Box 5046, Abilene, Texas
Character of Well (completed as Oil, Gas or Dry Hole) D & A
Date well completed December 8, 1968
Application for plugging filed December 8, 1968
Application for plugging approved December 8, 1968
Plugging commenced December 8, 1968
Plugging completed December 8, 1968
Reason for abandonment of well or producing formation D & A

If a producing well is abandoned, date of last production 19____
Was permission obtained from the Conservation Division or its agents before plugging was commenced? Yes

Name of Conservation Agent who supervised plugging of this well W. L. Nichols
Producing formation _____ Depth to top _____ Bottom _____ Total Depth of Well 4311 Feet
Show depth and thickness of all water, oil and gas formations.

OIL, GAS OR WATER RECORDS

CASING RECORD

FORMATION	CONTENT	FROM	TO	SIZE	PUT IN	PULLED OUT
				8 5/8"	225.10'	-0-

Describe in detail the manner in which the well was plugged, indicating where the mud fluid was placed and the method or methods used in introducing it into the hole. If cement or other plugs were used, state the character of same and depth placed, from _____ feet to _____ feet for each plug set.

Set Plug @ 1525'
cemented w/100 sx.
50-50 poz. 6% gel.
Set plug @ 245'
cemented w/20 sx.
50-50 poz. 6% gel.
Set plug @ 40'
cemented with 10 sx.
1/2 sx hulls.

RECEIVED
STATE CORPORATION COMMISSION
DEC 20 1968
CONSERVATION DIVISION
Wichita, Kansas

12-20-1968
1968

(If additional description is necessary, use BACK of this sheet)


Name of Plugging Contractor Red Tiger Drilling Company
Address 1720 Wichita Plaza Building, Wichita, Kansas 67202

STATE OF Kansas, COUNTY OF Sedgwick, ss.
Norman E. Klein (employee of owner) or (owner or operator) of the above-described

well, being first duly sworn on oath, says: That I have knowledge of the facts, statements, and matters herein contained and the log of the above-described well as filed and that the same are true and correct. So help me God.

(Signature) Norman E. Klein
1720 Wichita Plaza, Wichita, Kansas
(Address)

SUBSCRIBED AND SWORN to before me this 11th day of December, 1968



My commission expires October 25, 1972

Gloria Sawcett
Notary Public.

15-179-20163-00-00

DRILLERS LOG

No. 1 R. R. Morgan

CASING RECORD: 8 5/8" @ 232' w/200 sx. cement
 COMPANY: Norman D. Fitzgerald
 CONTRACTOR: Red Tiger Drilling Co.
 COMMENCED: November 29, 1968.
 COMPLETED: December 8, 1968
 TOTAL DEPTH: 4311'

DESCRIPTION: C/SW NE 8-9S-30W Sheridan County, Kansas
 ELEVATION:

<u>FORMATION</u>	<u>FROM</u>	<u>TO</u>	<u>REMARKS</u>
Sod	0	60	
Sand	60	125	
Shale	125	283	
Shale & Sand	283	1600	
Shale & Shells	1600	2296	
Blaine	2296	2316	
Shale & Shells	2316	2376	
Red Bed Shale	2376	2578	
Anhydrite	2578	2611	
Shale	2611	2776	
Shale & Lime	2776	3320	
Lime	3320	3360	
Lime & Shale	3360	4002	
Lime	4002	4030	
Lime & Shale	4030	4084	
Lime	4084	4311	


RECEIVED
 STATE CORPORATION COMMISSION
 DEC 20 1968
 CONSERVATION DIVISION
 Wichita, Kansas
 12-20-1968

I certify that this is a true and correct copy of the above log to the best of my knowledge.

RED TIGER DRILLING COMPANY

Norman E. Klein
 Norman E. Klein

Subscribed and sworn to before me this 11th day of December, 1968.



Gloria Fawcett
 Notary Public

My Commission Expires:
October 25, 1972