


Give All Information Completely
Make Required Affidavit
Mail or Deliver Report to:
Conservation Division
State Corporation Commission
212 No. Market
Wichita, Kansas

WELL PLUGGING RECORD

NORTH



Locate well correctly on above
Section Plat

Sheridan County. Sec. 13 Twp. 9S Rge. 30 (E) W (W)
Location as "NE/CNW/SW" or footage from lines NE SE
Lease Owner Koch Exploration Company
Lease Name Wigginton Well No. 1
Office Address P. O. Box 2256, Wichita, Kansas 67201
Character of Well (completed as Oil, Gas or Dry Hole) D&A
Date well completed April 14, 1969
Application for plugging filed April 14, 1969
Application for plugging approved April 14, 1969
Plugging commenced April 14, 1969
Plugging completed April 14, 1969
Reason for abandonment of well or producing formation D&A

If a producing well is abandoned, date of last production 19____
Was permission obtained from the Conservation Division or its agents before plugging was commenced? Yes

Name of Conservation Agent who supervised plugging of this well W. L. Nichols
Producing formation _____ Depth to top _____ Bottom _____ Total Depth of Well 4200 Feet
Show depth and thickness of all water, oil and gas formations.

OIL, GAS OR WATER RECORDS

CASING RECORD

FORMATION	CONTENT	FROM	TO	SIZE	PUT IN	PULLED OUT
				8 5/8"	238.23'	-0-

Describe in detail the manner in which the well was plugged, indicating where the mud fluid was placed and the method or methods used in introducing it into the hole. If cement or other plugs were used, state the character of same and depth placed, from _____ feet to _____ feet for each plug set.

Plug @ 1550' w/70 sx.
Plug @ 275' w/20 sx.
Plug @ 40' w/10 sx &
1/2 sx hulls

RECEIVED
STATE CORPORATION COMMISSION
MAY 12 1969
CONSERVATION DIVISION
Wichita, Kansas
05-12-1969

(If additional description is necessary, use BACK of this sheet)

Name of Plugging Contractor Red Tiger Drilling Company
Address 1720 Wichita Plaza, Wichita, Kansas 67202

STATE OF Kansas, COUNTY OF Sedgwick, ss.
Norman E. Klein (employee of owner) or (owner or operator) of the above-described well, being first duly sworn on oath, says: That I have knowledge of the facts, statements, and matters herein contained and the log of the above-described well as filed and that the same are true and correct. So help me God.


(Signature) Norman E. Klein
1720 Wichita Plaza, Wichita, Kansas 67202
(Address)

SUBSCRIBED AND SWORN TO before me this 21st day of April, 1969

Gloria Sawcett

Notary Public.

10-25-72



15-179-20200-00-00

DRILLERS LOG

No. 1 Wigginton

CASING RECORD:

8 5/8" @ 246.23'
w/185 sx cement

COMPANY: Koch Exploration Co.

CONTRACTOR: Red Tiger Drilling Co.

COMMENCED: April 6, 1969

COMPLETED: April 14, 1969

DESCRIPTION:

NE SE
13-9S-30W
Sheridan County,
Kansas

TOTAL DEPTH: 4200'

ELEVATION:

FORMATION

FROM

TO

REMARKS

Clay	0	40	
Clay & Sand	40	165	
Shale	165	1960	
Shale & Lime	1960	2452	
Anhydrite	2452	2486	
Shale	2486	3100	
Shale & Lime	3100	3655	
Lime	3655	4200	


RECEIVED
STATE CORPORATION COMMISSION
MAY 12 1969
CONSERVATION DIVISION
Wichita, Kansas
05-12-1969

I certify that this is a true and correct copy of the above log to the best of my knowledge.

RED TIGER DRILLING COMPANY

Norman E. Klein
Norman E. Klein

Subscribed and sworn to before me this 21st day of April, 1969.



Gloria Fancett
Notary Public

My Commission Expires:

10-25-72