

15-179-20373-00-00


STATE OF KANSAS  
STATE CORPORATION COMMISSION

Form CP-4

Give All Information Completely  
Make Required Affidavit  
Mail or Deliver Report to:  
Conservation Division  
State Corporation Commission  
P. O. Box 17027  
Wichita, Kansas 67217  
NORTH

WELL PLUGGING RECORD

Sheridan County, Sec. 31 Twp. 9S Rge. (E) 30 (W)  
Location as "NE/CNW/SW" or footage from lines. C SE SW  
Lease Owner F & M Oil Company  
Lease Name Schulte Well No. 1  
Office Address 603 Union Center, Wichita, Kansas 67202  
Character of Well (completed as Oil, Gas or Dry Hole) Dry Hole  
Date well completed Feb. 6, 1974 19  
Application for plugging filed Feb. 6, 1974 19  
Application for plugging approved Feb. 6, 1974 19  
Plugging commenced Feb. 6, 1974 19  
Plugging completed Feb. 7, 1974 19  
Reason for abandonment of well or producing formation Dry Hole



Locate well correctly on above  
Section Plat

If a producing well is abandoned, date of last production 19  
Was permission obtained from the Conservation Division or its agents before plugging was commenced? Yes

Name of Conservation Agent who supervised plugging of this well Bill Nichols, Moreland, Ks.  
Producing formation \_\_\_\_\_ Depth to top \_\_\_\_\_ Bottom \_\_\_\_\_ Total Depth of Well 4315 Feet  
Show depth and thickness of all water, oil and gas formations.

OIL, GAS OR WATER RECORDS

CASING RECORD

FORMATION	CONTENT	FROM	TO	SIZE	PUT IN	PULLED OUT
				8 5/8"	306'	None

Describe in detail the manner in which the well was plugged, indicating where the mud fluid was placed and the method or methods used in introducing it into the hole. If cement or other plugs were used, state the character of same and depth placed, from \_\_\_\_\_ feet to \_\_\_\_\_ feet for each plug set.

1st plug @ 1575' w/110 sx  
2nd plug @ 310' w/30 sx  
3rd plug @ 40' w/10 sx

RECEIVED  
STATE CORPORATION COMMISSION  
FEB 15 1974  
02-15-1974  
CONSERVATION DIVISION  
Wichita, Kansas

(If additional description is necessary, use BACK of this sheet)


Name of Plugging Contractor Allied Cementing Co., Inc.  
Address Box 207, Russell, Kansas

STATE OF Kansas COUNTY OF Sedgwick  
James R. Daniels (employee of owner) or (owner or operator) of the above-described

well, being first duly sworn on oath, says: That I have knowledge of the facts, statements, and matters herein contained and the log of the above-described well as filed and that the same are true and correct. So help me God.

(Signature) James R. Daniels  
617 Union Center, Wichita, Kansas 67202  
(Address)

Subscribed and sworn to before me this 13th day of February, 1974  
BARBARA COLE, Notary Public  
My commission expires Sept. 5, 1976  
Notary Public.



WELL LOG

15-179-20373-00-00

COMPANY F & M Oil Company

SEC. 31 T. 9S R. 30W  
LOC. C SE SW

FARM Schulte NO. 1


RIG. NO. 15

TOTAL DEPTH 4315'

COUNTY Sheridan  
KANSAS

COMM. 1-29-74

COMP. 2-6-74



CONTRACTOR Murfin Drilling Company

CASING

20 10  
15 8 5/8" @ 306' w/175 sx  
12 6  
13 5

ELEVATION

PRODUCTION D & A

FIGURES INDICATE BOTTOM OF FORMATIONS


210 Shale - sand  
725 Shale  
1730 Shale & sand  
2537 Shale  
2565 Anhydrite  
2890 Shale  
3410 Lime - shale  
4315 Lime  
4315 TD

RECEIVED  
STATE CORPORATION COMMISSION  
FEB 15 1974  
02-15-1974  
CONSERVATION DIVISION  
Wichita, Kansas

State of Kansas  
County of Sedgwick } ss:

I, James R. Daniels of the Murfin Drilling Company

upon oath state that the above and foregoing is a true and correct copy of the log of the Schulte #1 well.



James R. Daniels

Subscribed and sworn to before me this 13th day of February 19 74

BARBARA COLE, Notary Public  
My Commission Expires: My Commission Expires Sept. 5, 1976

Barbara Cole  
NOTARY PUBLIC