

15-193-20033-00-00

STATE OF KANSAS
STATE CORPORATION COMMISSION

Form CP-4

WELL PLUGGING RECORD

Give All Information Completely
Make Required Affidavit
Mail or Deliver Report to:
Conservation Division
State Corporation Commission
212 No. Market
Wichita, Kansas 67202

Thomas County, Sec. 1 Twp. 9S Rge. (E) 31 (W)

Location as "NE/CNW/SW" or footage from lines NE SW

Lease Owner Mull Drilling Co., Inc.

Lease Name Schwartz Well No. 2

Office Address 1625 Wichita Plaza, Wichita, Kansas

Character of Well (completed as Oil, Gas or Dry Hole) Dry Hole

Date well completed 9-18 19 70

Application for plugging filed 9-18 19 70

Application for plugging approved 9-18 19 70

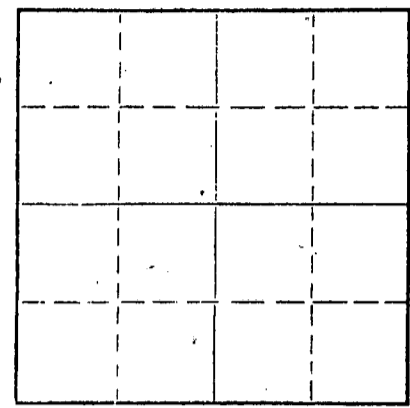
Plugging commenced 9-18 19 70

Plugging completed 9-18 19 70

Reason for abandonment of well or producing formation No oil or gas found in commercial quantities.

If a producing well is abandoned, date of last production ---- 19 --

Was permission obtained from the Conservation Division or its agents before plugging was commenced? Yes



Locate well correctly on above Section Plat

Name of Conservation Agent who supervised plugging of this well Bill Nickols

Producing formation _____ Depth to top _____ Bottom _____ Total Depth of Well 4098 Feet

Show depth and thickness of all water, oil and gas formations.

OIL, GAS OR WATER RECORDS

CASING RECORD

FORMATION	CONTENT	FROM	TO	SIZE	PUT IN	PULLED OUT
				8-5/8"	288'	-0-

Describe in detail the manner in which the well was plugged, indicating where the mud fluid was placed and the method or methods used in introducing it into the hole. If cement or other plugs were used, state the character of same and depth placed, from _____ feet to _____ feet for each plug set.

Set first plug at 1550' with 100 sacks; second plug at 300' with 25 sacks; top plug at 40' with 10 sacks, solid bridge to surface. Plugging completed 5:30 p.m. 9-18-70.

RECEIVED
STATE CORPORATION COMMISSION
SEP 23 1970
CONSERVATION DIVISION
Wichita, Kansas
09-23-1970

(If additional description is necessary, use BACK of this sheet)


Name of Plugging Contractor Rains & Williamson Oil Co., Inc.
Address 1425 Wichita Plaza, Wichita, Kansas

STATE OF KANSAS, COUNTY OF SEDGWICK, ss. Wilson Rains

(employee of owner) or (owner or operator) of the above-described well, being first duly sworn on oath, says: That I have knowledge of the facts, statements, and matters herein contained and the log of the above-described well as filed and that the same are true and correct. So help me God.

(Signature) Wilson Rains
1425 Wichita Plaza, Wichita, Kansas
(Address)

21 day of September, 1970



March 31, 1974

Jeanine Durand
Notary Public.

15-193-20033-00-00

ROTARY DRILLING LOG

Operator: Mull Drilling Co., Inc.
SCHWARTZ #2
NE SW Sec. 1-9S-31W
Thomas County, Kansas

Contractor: Rains & Williamson
Oil Co., Inc.

Commenced: 9-11-70

Completed: 9-18-70

Casing: 8-5/8"/288'/225 sacks

Formations


Surface Clay	40'
Sand and Shale	200'
Shale	1760'
Shale and Lime	2135'
Shale, Lime and Sand	2495'
Shale	2573'
Anhydrite	2606'
Shale and Red Bed	2990'
Shale and Lime	3120'
Lime and Shale	3235'
Shale and Lime	3420'
Lime and Shale	3627'
Shale and Lime	3833'
Lime and Shale	4020'
Lime	4098'
Rotary Total Depth	4098'

RECEIVED
STATE CORPORATION COMMISSION
SEP 23 1970
CONSERVATION DIVISION
Wichita, Kansas


09-23-1970


We certify the above log is true
and correct, to the best of our
knowledge and belief.

RAINS & WILLIAMSON OIL CO., INC.


Wilson Rains

Subscribed and sworn to me, a Notary Public within and for the State of Kansas,
County of Sedgwick, this 21 day of September, 1970.


Jeanine Durand Notary Public



My Commission Expires: 3-31-74