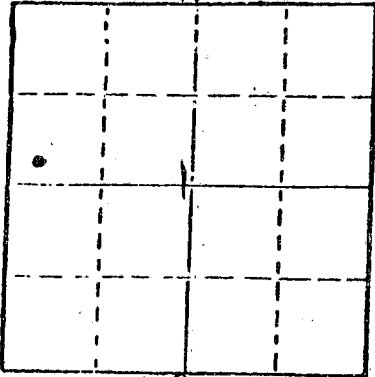


STATE OF KANSAS
STATE CORPORATION COMMISSION

WELL PLUGGING RECORD

Give All Information Completely
Make Required Affidavit
Mail or Deliver Report to
Conservation Division
State Corporation Comm.
245 North Water
Wichita, KS 67202

Thomas County, Sec. 1 Twp. 9S Rge 31W X&W
Location as "NE/CNW $\frac{1}{4}$ SW $\frac{1}{4}$ " or footage from lines
150' S of SW NW
Lease Owner Mull Drilling Company, Inc.
Lease Name # 1 Blum Well No. 1
Office Address P.O. Box 2758 Wichita, KS 67201
Character of Well (Completed as Oil, Gas or Dry Hole)
DRY HOLE



Locate well correctly on above
Section Plat

Date Well completed 11-6-19 81
Application for plugging filed 11-6-19 81
Application for plugging approved 11-6-19 81
Plugging commenced 11-6-19 81
Plugging completed 11-6-19 81
Reason for abandonment of well or producing formation
D & A

If a producing well is abandoned, date of last production 19

Was permission obtained from the Conservation Division or its agents before plugging was commenced? YES

Name of Conservation Agent who supervised plugging of this well Carl Goodrow
Producing formation Depth to top Bottom Total Depth of Well 4242'
Show depth and thickness of all water, oil and gas formations.

OIL, GAS OR WATER RECORDS

CASING RECORD

FORMATION	CONTENT	FROM	TO	SIZE	PUT IN	PULLED OUT
		0	256	8 5/8	252	0

Describe in detail the manner in which the well was plugged, indicating where the mud fluid was placed and the method or methods used in introducing it into the hold. If cement or other plugs were used, state the character of same and depth placed, from feet to feet for each plug set.

T.D. 4242'	1700'	80 Sacks	50-50 Posmix	6% Gel
	240'	40 Sacks	" "	" "
	40'	10 Sacks	" "	" "
		10 Sacks in Mousehole		
		10 Sacks in Rathole		
		Plug down at 8:00 A.M. on 11-6-81 Halliburton Cementing		

RECEIVED
STATE CORPORATION COMMISSION

(If additional description is necessary, use BACK of this sheet)

Name of Plugging Contractor Blue Goose Drilling Company, Inc.

NOV 16 1981
11-16-1981
CONSERVATION DIVISION

STATE OF KANSAS COUNTY OF BARTON
George E. Miller, Jr. (employee of owner) or (owner or operator)

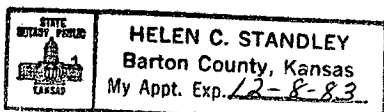
of the above-described well, being first duly sworn on oath, says: That I have knowledge of the facts, statements, and matters herein contained and the log of the above-described well as filed and that the same are true and correct. So help me God.

(Signature) George E. Miller, Jr.
P.O. Box 1413 Great Bend, KS 67530
(Address)

SUBSCRIBED AND SWORN TO before me this 6th day of November, 1981

Helen C. Standley
Notary Public.

My commission expires 12-8-83



15-193-20232-00-00

WELL LOG

1 BLUM
. 150' S of SW NW Sec 1-9S-31W
Thomas County, KS

NAME OF OPERATOR: Mull Drilling Company, Inc.
P.O. Box 2758
Wichita, KS 67201

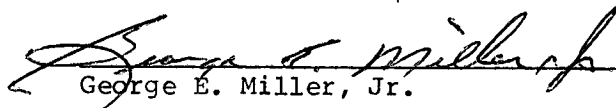
DATE COMPLETED: 11-6-81

FROM	TO	
0	2120	Sand
2120	2725	Shale
2725	3300	Shale and Lime
3300	3684	Shale and Sand
3684	4242	Shale and Lime
4242		T.D.

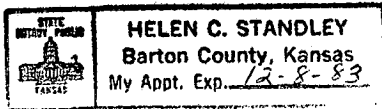
STATE OF KANSAS


COUNTY OF BARTON ss

George E. Miller, Jr., President of Blue Goose Drilling Company, Inc. being first duly sworn on oath says: That I have knowledge of the facts, statements and matters herein contained and the log of the above described well as filed and that the same are true and correct.


George E. Miller, Jr.

Subscribed and sworn before me this 11th Day of November 1981.




Helen C. Standley, Notary Public

My Commission Expires: 12-8-83

RECEIVED
STATE CORPORATION COMMISSION
NOV 16 1981
11-16-1981
CONSERVATION DIVISION
Wichita, Kansas