

15-193-20005-00-00

Form CP-4

STATE OF KANSAS  
STATE CORPORATION COMMISSION

Give All Information Completely  
Make Required Affidavit  
Mail or Deliver Report to:  
Conservation Division  
State Corporation Commission  
212 No. Market  
Wichita, Kansas

WELL PLUGGING RECORD

Thomas County, Sec. 4 Twp. 9S Rge. (E) 31 (W)

Location as "NE/CNW&SW&" or footage from lines C SE NW

Lease Owner Mull Drilling Company, Inc.

Lease Name SPADARO Well No. 1

Office Address 1625 Wichita Plaza - Wichita, Kansas

Character of Well (completed as Oil, Gas or Dry Hole) Dry Hole

Date well completed 9-26 1968

Application for plugging filed 9-26 1968

Application for plugging approved 9-26 1968

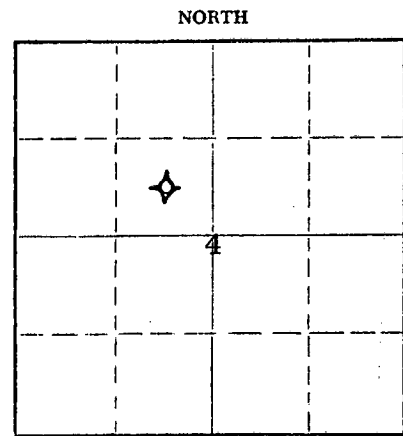
Plugging commenced 9-26 1968

Plugging completed 1:40 AM, 9-27 1968

Reason for abandonment of well or producing formation No oil or gas found in commercial quantities.

If a producing well is abandoned, date of last production 19

Was permission obtained from the Conservation Division or its agents before plugging was commenced? Yes



Locate well correctly on above Section Plat

Name of Conservation Agent who supervised plugging of this well Bill Nichols, Morland, Kansas

Producing formation Depth to top Bottom Total Depth of Well 4360 Feet

Show depth and thickness of all water, oil and gas formations.

OIL, GAS OR WATER RECORDS

CASING RECORD

FORMATION	CONTENT	FROM	TO	SIZE	PUT IN	PULLED OUT
				8-5/8"	250	-0-

Describe in detail the manner in which the well was plugged, indicating where the mud fluid was placed and the method or methods used in introducing it into the hole. If cement or other plugs were used, state the character of same and depth placed, from feet to feet for each plug set.

Spotted 100 cubic feet 50-50 Pozmix, 6% gel, at 1580'.  
Spotted 20 cubic feet of same at 275'. Mud back to 40',  
set solid bridge and capped with 10 sacks; 2 sacks in rat  
hole.

RECEIVED  
STATE CORPORATION COMMISSION  
OCT 3 - 1968  
CONSERVATION DIVISION  
Wichita, Kansas  
10-03-1968

Name of Plugging Contractor Rains & Williamson Oil Co., Inc.  
Address 1425 Wichita Plaza - Wichita, Kansas

STATE OF KANSAS, COUNTY OF SEDGWICK, ss.


Wilson Rains (employee of owner) or (owner or operator) of the above-described well, being first duly sworn on oath, says: That I have knowledge of the facts, statements, and matters herein contained and the log of the above-described well as filed and that the same are true and correct. So help me God.

(Signature) Wilson Rains Wilson Rains

1425 Wichita Plaza - Wichita, Kansas (Address)

2 day of October, 1968

Sherry Gish Notary Public.



6-30-71

15-193-20005-00-00

ROTARY DRILLING LOG

Operator: Mull Drilling Company, Inc.  
SPADARO #1  
C SE NW 4-9S-31W  
Thomas County, Kansas

Contractor: Rains & Williamson  
Oil Co., Inc.  
Commenced: 9-18-68  
Completed: 9-26-68

Casing: 8-5/8" at 250' w/175  
sacks GL-3.

Formations

Surface Clay	45'
Shale	100'
Sand and Shale	195'
Shale	1800'
Shale and Lime	2290'
Red Bed	2595'
Red Bed and Shale	2630'
Anhydrite	2695'
Shale	2800'
Shale and Lime	3345'
Lime and Shale	3455'
Shale and Lime	3535'
Lime	3630'
Lime and Shale	4090'
Lime	4360'
RTD (D & A)	4360'

RECEIVED  
STATE CORPORATION COMMISSION  
OCT 3 - 1968  
CONSERVATION DIVISION  
Wichita, Kansas


10-03-1968


We certify the above log is true  
and correct, to the best of our  
knowledge and belief.

RAINS & WILLIAMSON OIL CO., INC.

  
Wilson Rains

Subscribed and sworn to before me, a Notary Public within and for the State of  
Kansas, County of Sedgwick, this 2nd day of October, 1968.

  
Sherry Gish Notary Public



My Commission Expires:  
June 30, 1971