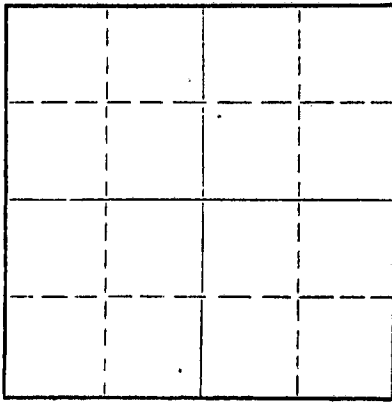


WELL PLUGGING RECORD

Give All Information Completely
Make Required Affidavit
Mail or Deliver Report to:
Conservation Division
State Corporation Commission
212 No. Market
Wichita, Kansas

NORTH



Locate well correctly on above Section Plat

Thomas County. Sec. 4 Twp. 9S Rge. 31 (E) W (W)

Location as "NE/CNWxSWx" or footage from lines. SE SE
Lease Owner Norman D. Fitzgerald
Lease Name James Well No. 1
Office Address Box 5046, Abilene, Texas
Character of Well (completed as Oil, Gas or Dry Hole) D & A
Date well completed November 28, 1968
Application for plugging filed November 28, 1968
Application for plugging approved November 28, 1968
Plugging commenced November 28, 1968
Plugging completed November 28, 1968
Reason for abandonment of well or producing formation D & A

If a producing well is abandoned, date of last production 19
Was permission obtained from the Conservation Division or its agents before plugging was commenced? Yes

Name of Conservation Agent who supervised plugging of this well W. L. Nichols
Producing formation Depth to top Bottom Total Depth of Well 4340 Feet
Show depth and thickness of all water, oil and gas formations.

OIL, GAS OR WATER RECORDS

CASING RECORD

FORMATION	CONTENT	FROM	TO	SIZE	PUT IN	PULLED OUT
				8 5/8"	225.10'	-0-

Describe in detail the manner in which the well was plugged, indicating where the mud fluid was placed and the method or methods used in introducing it into the hole. If cement or other plugs were used, state the character of same and depth placed, from feet to feet for each plug set.

Set Plug #1 @ 1525',
100 sx. cement 50/50
poz. 6% gel. Set plug #2
@ 245', 20 sx. cement
50/50 poz. 6% gel.
Plug #3 @ 40', 10 sx.
cement 50/50 poz. 6%
gel.

RECEIVED
STATE CORPORATION COMMISSION
DEC 10 1968
CONSERVATION DIVISION
Wichita, Kansas

12-10-1968

(If additional description is necessary, use BACK of this sheet)

Name of Plugging Contractor Red Tiger Drilling Company
Address 1720 Wichita Plaza Building, Wichita, Kansas

STATE OF Kansas COUNTY OF Sedgwick, ss.
Norman E. Klein (employee of owner) or (owner or operator) of the above-described

well, being first duly sworn on oath, says: That I have knowledge of the facts, statements, and matters herein contained and the log of the above-described well as filed and that the same are true and correct. So help me God.

(Signature) Norman E. Klein


1720 Wichita Plaza, Wichita, Kansas 67202
(Address)

SUBSCRIBED AND SWORN to before me this 3rd day of December, 1968

Gloria Sawcett

Notary Public.

October 25, 1972



15-193-20008-00-00

DRILLERS LOG

No. 1 James

CASING RECORD:

8 5/8" @ 232'
w/190 sx. cement

TOTAL DEPTH: 4340'

COMPANY:

Norman D. Fitzgerald

CONTRACTOR:

Red Tiger Drilling Co.

COMMENCED:

November 21, 1968

COMPLETED:

November 28, 1968

DESCRIPTION:

SE SE
4-9S-31W
Thomas County,
Kansas

ELEVATION:

<u>FORMATION</u>	<u>FROM</u>	<u>TO</u>	<u>REMARKS</u>
Sod Sand	0	185	
Shale	185	233	
Shale & Lime	233	340	
Shale & Sand	340	2090	
Shale & Shells	2090	2249	
Blaine	2249	2267	
Shale & Shells	2267	2535	
Shale	2535	2614	
Anhydrite	2614	2649	
Shale & Red Bed	2649	2970	
Shale & Lime	2970	4020	
Lime	4020	4074	
Lime & Shale	4074	4176	
Lime	4176	4340	


RECEIVED
STATE CORPORATION COMMISSION
DEC 10 1968
CONSERVATION DIVISION
Wichita, Kansas
12-10-1968

I certify that this is a true and correct copy of the above log to the best of my knowledge.

RED TIGER DRILLING COMPANY

Norman E. Klein
Norman E. Klein

Subscribed and sworn to before me this 3rd day of December, 1968.



Gloria Sawcett
Notary Public

My Commission Expires:
October 25, 1972