

STATE OF KANSAS
STATE CORPORATION COMMISSION
200 Colorado Derby Building
Wichita, Kansas 67202

WELL PLUGGING RECORD
K.A.R.-82-3-117

API NUMBER 15-193-20,603-00-00

LEASE NAME Pabst

WELL NUMBER 1

2970 Ft. from S Section Line

3630 Ft. from E Section Line

SEC. 14 TWP. 9S RGE. 34 (P) (W)

COUNTY Thomas

Date Well Completed 11/19/92

Plugging Commenced 11/19/92

Plugging Completed 11/19/92

TYPE OR PRINT
NOTICE: Fill out completely
and return to Cons. Div.
office within 30 days.

LEASE OPERATOR Castle Resources, Inc.

ADDRESS 1200 E. 27th St., Suite C, Hays, KS 67601

PHONE# (913) -625-5155 OPERATORS LICENSE NO. 9860

Character of Well _____

(Oil, Gas, D&A, SWD, Input, Water Supply Well)

The plugging proposal was approved on 11-19-92 (date)

by Marvin Miller (KCC District Agent's Name).

Is ACO-1 filed? No If not, is well log attached? Yes

Producing Formation _____ Depth to Top _____ Bottom T.D. 5550'

Show depth and thickness of all water, oil and gas formations.

OIL, GAS OR WATER RECORDS

CASING RECORD

Formation	Content	From	To	Size	Put In	Pulled out
				8-5/8"	305'	-0-

Describe in detail the manner in which the well was plugged, indicating where the mud fluid was placed and the method or methods used in introducing it into the hole. If cement or other plugs were used, state the character of same and depth placed, from _____ feet to _____ feet each set.

Mud laden fluid 5500'-5140' 40 sks cement @ 355'

25 sks cement @ 5140' 10 sks cement @ 40'

25 sks cement @-2700' - 15-sks in rathole'

100 sks cement @ 1765' 10 sks in mousehole

(If additional description is necessary, use BACK of this form.)

Name of Plugging Contractor Emphasis Oil Operations License No. 750

Address P. O. Box 506, Russell, KS 67665-0506

STATE OF KANSAS COUNTY OF RUSSELL, ss.

Kyle B. Branum


(Employee of Operator) or (Operator) of

above-described well, being first duly sworn on oath, says: That I have knowledge of the facts, statements, and matters herein contained and the log of the above-described well as filed that the same are true and correct, so help me God.

(Signature) [Signature] RECEIVED
STATE CORPORATION COMMISSION

(Address) Kyle B. Branum
Box 506, Russell, KS 67665-0506

SUBSCRIBED AND SWORN TO before me this 20th day of November



Glenda R. Tiffin
Glenda R. Tiffin, Notary Public

My Commission Expires: 2-6-96

15-193-20603-00-00

EMPHASIS OIL OPERATIONS

P. O. BOX 506

RUSSELL, KS 67665

DRILLERS LOG

OPERATOR: Castle Resources, Inc.
1200 E. 27th St., Suite C
Hays, Kansas 67601

CONTRACTOR: Emphasis Oil Operations
Box 506
Russell, KS 67665

LEASE: Pabst

WELL #1

LOCATION: C SW SE NW
Section 14-9S-34W
Thomas County, Kansas

LOGGERS TOTAL DEPTH: 5543'

ROTARY TOTAL DEPTH: 5550'

COMMENCED: 11/7/92

CASING: 8-5/8" @ 305' w/190 sks cement

ELEVATION: 3170' K.B.

COMPLETED: 11/19/92

STATUS: Dry Hole


DEPTHS & FORMATIONS

(All measurements from K.B.)

Top Soil, Sand & Shale	297'	Pawnee	4575'
Anhydrite	2765'	Mississippi	4795'
Red Bed	2796'	Conglomerate	5080'
Shale	3680'	Arbuckle	5155'
Shale & Lime	4080'	R.T.D.	5550'
Lime	4475'		

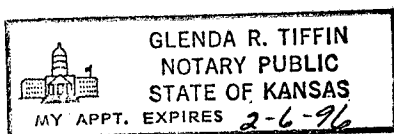
STATE OF KANSAS)
) ss
COUNTY OF RUSSELL)

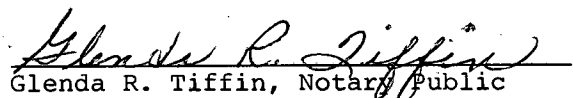
Kyle B. Branum, of Emphasis Oil Operations, states that the above and foregoing is a true and correct log of the above captioned well, to the best of his knowledge.


Kyle B. Branum

Subscribed and sworn to before me on November 20, 1992.

My commission expires: February 6, 1996.




Glenda R. Tiffin, Notary Public

RECEIVED
STATE COOPERATION COMMISSION
11-23-1992
NOV 23 1992