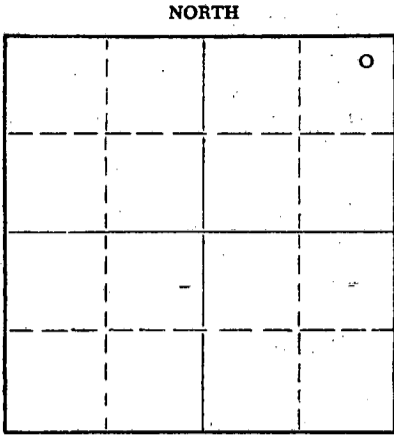


WELL PLUGGING RECORD

Give All Information Completely
Make Required Affidavit
Mail or Deliver Report to:
Conservation Division
State Corporation Commission
800 Bitting Building
Wichita, Kansas

Thomas County, Sec. 11 Twp. 9 S Rge. 35W (E) (W)

Location as "NE/CNWxSWx" or footage from lines NE NE NE
Lease Owner Van-Grisso Oil Company et al
Lease Name Touslee Well No. 1
Office Address 1012 City National Bldg., Oklahoma City 2, Okla.
Character of Well (completed as Oil, Gas or Dry Hole) Dry Hole
Date well completed June 12 19 56
Application for plugging filed June 11 19 56
Application for plugging approved June 12 (letter dated June 14) 19 56
Plugging commenced June 12 19 56
Plugging completed June 12 19 56
Reason for abandonment of well or producing formation no shows



Locate well correctly on above Section Plat

If a producing well is abandoned, date of last production _____ 19____
Was permission obtained from the Conservation Division or its agents before plugging was commenced? Yes

Name of Conservation Agent who supervised plugging of this well Mr. Eldon Petty
Producing formation _____ Depth to top _____ Bottom _____ Total Depth of Well 5026 Feet
Show depth and thickness of all water, oil and gas formations.


OIL, GAS OR WATER RECORDS

CASING RECORD

FORMATION	CONTENT	FROM	TO	SIZE	PUT IN	PULLED OUT

Describe in detail the manner in which the well was plugged, indicating where the mud fluid was placed and the method or methods used in introducing it into the hole. If cement or other plugs were used, state the character of same and depth placed, from _____ feet to _____ feet for each plug set.


Filled hole with mud to 275 feet of top. Set plug, plugged with 15 sacks of cement 1/2 sack hulls. Filled hole with mud to 40 feet of top. Set plug, plugged with 10 sacks of cement and 1/2 sack hulls to top of pipe.



(If additional description is necessary, use BACK of this sheet)
Name of Plugging Contractor Nye and Snell Drilling Company
Address 260 Denver Club Building, Denver, Colorado

STATE OF OKLAHOMA COUNTY OF OKLAHOMA ss.
W. D. Grisso, (Van-Grisso Oil Company) operator of the above-described well, being first duly sworn on oath, says: That I have knowledge of the facts, statements, and matters herein contained and the log of the above-described well as filed and that the same are true and correct. So help me God.

(Signature) By: W. D. Grisso, President
Van-Grisso Oil Company
(Address)



SUBSCRIBED AND SWORN to before me this 22nd day of June, 19 56
May 31, 1959
Norma J. Hilton
Notary Public.

PLUGGING
FILE SEC. 11 T. 9 R. 35W
BOOK PAGE 71 LINE 14

15-193-00023-00-00

VAN-GRISSO OIL COMPANY
1012 City National Building
Oklahoma City 2, Oklahoma

TOUSLEE WELL #1
NE NE NE Sec. 11-9S-35W
Thomas County, Kansas

FORMATION

Sand	0	258
Shale	258	1,500
Shale and Sand	1,500	2,298
Shale	2,298	2,640
Red Bed and Shale	2,640	2,800
Lime	2,800	2,820
Sand and Lime Shale	2,820	2,980
Lime and Shale	2,980	3,548
Chert and Lime	3,548	3,581
Lime and Shale	3,581	5,020

Total Depth - 5,020'
Schlumberger T.D. - 5,026'

PLUGGING
FILE SEC. 11 T. 9 R. 35W
BOOK PAGE 76 LINE 14

RECEIVED
STATE CORPORATION COMMISSION

JUL 26 1956
07-26-1956
CONSERVATION DIVISION
Wichita, Kansas

I, the undersigned, being first duly sworn upon oath, state that this well record is true, correct and complete according to the records of this office and to the best of my knowledge and belief.

Floyd Sashly Supt
Name and title of representative of company

Subscribed and sworn to before me this 25th day of June, 1956

My Commission expires _____

Notary Public