

15-163-02432-00-00

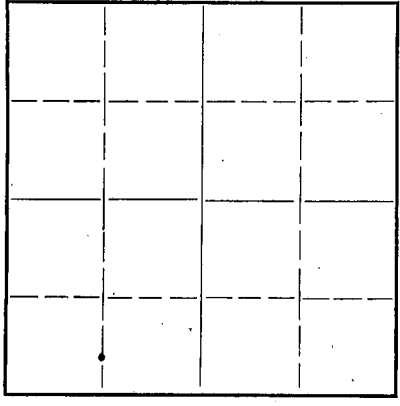
STATE OF KANSAS
STATE CORPORATION COMMISSION

Give All Information Completely
Make Required Affidavit
Mail or Deliver Report to:
Conservation Division
State Corporation Commission
800 Bitting Building
Wichita, Kansas

WELL PLUGGING RECORD
OR
FORMATION PLUGGING RECORD

Strike out upper line
when reporting plug-
ging off formations.

NORTH



Locate well correctly on above
Section Plat

Rooks _____ County. Sec. 1 Twp. 10 Rge. (E) 16 (W)
Location as "NE $\frac{1}{4}$ NW $\frac{1}{4}$ SW $\frac{1}{4}$ " or footage from lines. 660'W 330'N from S $\frac{1}{2}$ Corner
Lease Owner. Cities Service Oil Company
Lease Name. Groesbeck Well No. 1
Office Address. Bartlesville, Oklahoma.
Character of Well (completed as Oil, Gas or Dry Hole) Dry Hole
Date well completed. 9/1/42 19_____
Application for plugging filed. 9/1/42 19_____
Application for plugging approved. 9/1/42 19_____
Plugging commenced. 9/2/42 19_____
Plugging completed. 9/2/42 19_____
Reason for abandonment of well or producing formation Dry

If a producing well is abandoned, date of last production. _____ 19_____
Was permission obtained from the Conservation Division or its agents before plugging was com-
menced? Yes

Name of Conservation Agent who supervised plugging of this well. Mr. C.T. Alexander
Producing formation. ~~740'~~ K.C. Lime Depth to top. 3103' Bottom. 3352 Total Depth of Well. 3359' Feet
Show depth and thickness of all water, oil and gas formations.

OIL, GAS OR WATER RECORDS


CASING RECORD

Formation	Content	From	To	Size	Put In	Pulled Out
<u>Kansas City Lime</u>	<u>Dry</u>			<u>85/8"</u>	<u>251'</u>	<u>None</u>

Describe in detail the manner in which the well was plugged, indicating where the mud fluid was placed and the method or methods used in introducing it into the hold. If cement, or other plugs were used, state the character of same and depth placed, from _____ feet to _____ feet for each plug set.
to 251'
Filled with mud from total depth 3359'/set wood plug dumped 15 sacks cement mud to 40' dumped 10 sacks cement mud & dirt to surface.

pd
10/1/42
Ho

PLUGGING
FILE SEC L-10-R16W
BOOK PAGE 49 LINE 12



(If additional description is necessary, use BACK of this sheet)

Correspondence regarding this well should be addressed to. Mr. R.C. Hauber
Address. Cities Service Oil Co. Great Bend, Kansas

STATE OF Kansas, COUNTY OF Barton ss.


Mr. J.A. Cleverley (employee of owner) or (owner/operator) of the above-described well, being first duly sworn on oath, says: That I have knowledge of the facts, statements, and matters herein contained and the log of the above-described well as filed and that the same are true and correct. So help me God.

(Signature) J.A. Cleverley
Cities Service Oil Co. Russell, Kansas.
(Address) Russell

SUBSCRIBED AND SWORN to before me this 14 day of Sept, 1942

My Commission Expires Sept. 26, 1942

C. B. ...
Notary Public.



WELL RECORD

Company Cities Service Oil Co. Well No. 1 Farm Grossbeck
 Location 330' north and 660' west of S/4 Corner Sec. 1 T. 10 R. 16W
 Elevation 1935 County Rooks State Kansas
 Drlg. Comm. August 17, 1942 Contractor Holm Drilling Company
 Drlg. Comp. September 2, 1942 Acid None
 T. D. 3359' Initial Prod. Dry - Plugged and Abandoned

CASINO RECORD:

8-5/8" @ 251' cen. 100 ex Ideal and
 200# C. C.


FORMATION RECORD:

white rock & shale	0-35
shale blue & shells	400
sand grey soft	495
shale sandy & shells	710
sand light soft	810
sandy shale & shells	980
shale blue & shells	1115
anhydrite	1130
anhydrite & lime	1150
shale blue & shells	1525
salt, shale & shells	1677
lime broken	1730
lime & shale breaks	1950
lime light med.	2019
lime & shale breaks	2093
lime light med.	2164
lime broken med.	2234
lime light broken, shale breaks	2275
lime light hard	2300
lime broken med.	2390
lime light	2427
lime hard	2431
lime	2495
shale & shells	2670
lime & shale breaks	2754
shale blue & shells	2860
lime light med.	2870
shale blue & shells	2902
sandy lime, med.	2944
lime grey hard	2990
shale blue & shells	3010
lime light hard	3013
lime & shale breaks	3028
lime grey med.	3040
lime grey hard	3065
lime & shale	3068

lime, light & hard	3090
lime grey med.	3112
lime light med.	3176
lime light hard	3216
lime & shale breaks	3277
lime light hard	3359

Top Landing	3103'
Base Kansas City	3352'
Total Depth	3359'

Syfo:	500'	0°
	1000'	0°
	1500'	0°
	2000'	0°
	2500'	0°



PLUGGING

FILE SEC 1-10R-16W
 BOOK PAGE 49 LINE 12