

15-065-20456-00-00

R

STATE OF KANSAS  
STATE CORPORATION COMMISSION

Form CP-4

WELL PLUGGING RECORD

Give All Information Completely  
Make Required Affidavit  
Mail or Deliver Report to:  
Conservation Division  
State Corporation Commission  
212 No. Market  
Wichita, Kansas

Graham County, Sec. 32 Twp. 9 Rge. 22W(E) (W)

Location as "NE/CNW'SW" or footage from lines SW NE SE

Lease Owner Chief Drilling Co., Inc.

Lease Name Sturgeon Well No. #1

Office Address Suite 905 Century Plaza, Wichita, Kansas 67202

Character of Well (completed as Oil, Gas or Dry Hole) Dry Hole

Date well completed June 15, 1971 19

Application for plugging filed June 15, 1971 19

Application for plugging approved June 15, 1971 19


Plugging commenced June 15, 1971 19

Plugging completed June 15, 1971 19

Reason for abandonment of well or producing formation Dry hole

If a producing well is abandoned, date of last production 19

Was permission obtained from the Conservation Division or its agents before plugging was commenced? Yes



Locate well correctly on above Section Plat

Name of Conservation Agent who supervised plugging of this well W. L. Nichols, Morland, Kansas

Producing formation Depth to top Bottom Total Depth of Well 3810' Feet

Show depth and thickness of all water, oil and gas formations.

OIL, GAS OR WATER RECORDS

CASING RECORD

| FORMATION | CONTENT | FROM | TO   | SIZE   | PUT IN | PULLED OUT |
|-----------|---------|------|------|--------|--------|------------|
|           |         | 0    | 253' | 8 5/8" |        |            |
|           |         |      |      |        |        |            |
|           |         |      |      |        |        |            |
|           |         |      |      |        |        |            |
|           |         |      |      |        |        |            |
|           |         |      |      |        |        |            |
|           |         |      |      |        |        |            |
|           |         |      |      |        |        |            |
|           |         |      |      |        |        |            |
|           |         |      |      |        |        |            |
|           |         |      |      |        |        |            |
|           |         |      |      |        |        |            |

Describe in detail the manner in which the well was plugged, indicating where the mud fluid was placed and the method or methods used in introducing it into the hole. If cement or other plugs were used, state the character of same and depth placed, from feet to feet for each plug set.

Plugged through drill pipe @ 1000' w/100 sacks cement  
Plugged through drill pipe @ 275' w/25 sacks cement  
Plugged through drill pipe @ 40' w/10 sacks cement

RECEIVED  
STATE CORPORATION COMMISSION  
JUN 16 1971  
CONSERVATION DIVISION  
Wichita, Kansas

(If additional description is necessary, use BACK of this sheet)


Name of Plugging Contractor Chief Drilling Co., Inc.  
Address Suite 905 Century Plaza, Wichita, Kansas 67202

STATE OF KANSAS, COUNTY OF SEDGWICK, ss.

Jim Robinson (employee of owner) or (owner/operator) of the above-described well, being first duly sworn on oath, says: That I have knowledge of the facts, statements, and matters herein contained and the log of the above-described well as filed and that the same are true and correct. So help me God.

(Signature) Jim Robinson  
Suite 905 Century Plaza, Wichita, Kansas 67202 (Address)

Subscribed and sworn to before me this 15th day of June, 1971.  
Karen E. Duarte  
Notary Public.



32-9-22W

RECEIVED  
JUN 18 1971  
CONSERVATION DIVISION  
Wichita, Kansas

15-065-20456-00-00

WELL LOG

CHIEF DRILLING CO., INC. ✓  
Suite 905 Century Plaza  
Wichita, Kansas 67202

#1 STURGEON  
SW NE SE Sec. 32-9-22W  
Graham County, Kansas

CONTRACTOR: Company tools  
CASING RECORD: Set 244' of 8 5/8" @ 253'  
w/175 sacks common 2% gel.

COMMENCED: 6/8/71  
COMPLETED: 6/15/71

| <u>FORMATION</u> | <u>FROM</u> | <u>TO</u> | <u>ELEVATION</u>      |
|------------------|-------------|-----------|-----------------------|
| Sand & Clay      | 0           | 180       | 2348 Gr.              |
| Sand & Clay      | 180         | 253       | 2350 D.F.             |
| Sand & shale     | 253         | 1876      | 2353 K.B.             |
| Anhydrite        | 1876        | 1915      | <u>FORMATION TOPS</u> |
| Shale            | 1915        | 2256      | Anhydrite 1876 + 477  |
| Shale & lime     | 2256        | 3760      | Base Anhy. 1915 + 438 |
| Lime             | 3760        | 3810      | Heebner 3567 -1214    |
| Rotary T.D.      | 3810        |           | Toronto 3591 -1238    |
|                  |             |           | Lansing 3605 -1252    |


STATE OF KANSAS, COUNTY OF SEDGWICK) ss:

I hereby certify that the above is a true and correct copy of the Driller's Log of the well drilled in the SW NE SE of Section 32-9-22W, Graham County, Kansas, to the best of my knowledge and belief.

CHIEF DRILLING CO., INC.

Jim Robinson  
Jim Robinson, Office Manager

Subscribed and sworn to before me this 17th day of June, 1971.



Karen E. Duarte  
Karen E. Duarte, Notary Public