


WELL PLUGGING RECORD

Give All Information Completely
Make Required Affidavit
Mail or Deliver Report to:
Conservation Division
State Corporation Commission
800 Biting Building
Wichita, Kansas

Graham County, Sec. 32 Twp. 9S Rge. 22W (E) SSSSS(W)



Locate well correctly on above Section Plat

Location as "NE/CNWxSWx" or footage from lines SW SW NW
Lease Owner K & E DRILLING, INC.
Lease Name Farrell Well No. 2
Office Address 1006 Central Bldg., Wichita, Kansas
Character of Well (completed as Oil, Gas or Dry Hole) dry hole
Date well completed 1-19-56 19
Application for plugging filed 1-19-56 19
Application for plugging approved 1-19-56 19
Plugging commenced 1-19-56 19
Plugging completed 1-19-56 19
Reason for abandonment of well or producing formation
commercial quantities of oil not found
If a producing well is abandoned, date of last production 19
Was permission obtained from the Conservation Division or its agents before plugging was commenced? yes

Name of Conservation Agent who supervised plugging of this well Eldon Petty
Producing formation _____ Depth to top _____ Bottom _____ Total Depth of Well _____ Feet
Show depth and thickness of all water, oil and gas formations.

OIL, GAS OR WATER RECORDS

CASING RECORD

FORMATION	CONTENT	FROM	TO	SIZE	PUT IN	PULLED OUT
				8.5/8	218'	

Describe in detail the manner in which the well was plugged, indicating where the mud fluid was placed and the method or methods used in introducing it into the hole. If cement or other plugs were used, state the character of same and depth placed, from _____ feet to _____ feet for each plug set.

Filled hole w/mud to 210' - Set plug & 1/2 sacks hulls
ran 15 sacks cement - filled hole to 40' w/mud - Set
plug & 1/2 sx hulls - run 10 sacks cement.

RECEIVED
JAN 24 1956
CONSERVATION DIVISION
Wichita, Kansas

Name of Plugging Contractor K & E DRILLING, INC.
Address 1006 Central Bldg., Wichita, Kansas

STATE OF KANSAS, COUNTY OF SEDGWICK, ss.
Dale Silcott (employee of owner) or (owner or operator) of the above-described well, being first duly sworn on oath, says: That I have knowledge of the facts, statements, and matters herein contained and the log of the above-described well as filed and that the same are true and correct. So help me God.

(Signature) Dale Silcott
1006 Central Bldg., Wichita, Kansas
(Address)

SUBSCRIBED AND SWORN to before me this 23rd day of January, 19 56
My commission expires June 25, 1956b
Frances Mader
Notary Public.

PLUGGING
FILE SEC 32 TWP 9 R 22W
BOOK PAGE 33 LINE 19

15-065-02246-00-00

K & E DRILLING, INC.
Farrell #2

SW SW NW Section 32-9S-22W
Graham County, Kansas

Comm: 1-11-56
Comp: 1-19-56
Total Depth: 3860'

Casing

Cement

8 5/8" Set @ 218'

140 sacks

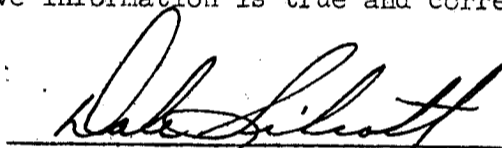
FORMATION

DEPTH


Soil & Clay	0 - 60
Sand	60 - 80
Shale	80 - 135
Shale	135 - 890
Sand & shale	890 - 1430
Sand	1430 - 1650
Red Bed & Shale	1650 - 1902
Anhydrite	1902 - 1938
Shale-shells	1938 - 2075
Shale & Shells	2075 - 2395
Shale & lime	2395 - 3639
Lime	3639 - 3860

STATE OF KANSAS)
) SS
SEDGWICK COUNTY)

I hereby certify that the above information is true and correct to the best of my knowledge.



Subscribed and sworn to before me this 23rd day of January, 1956.



Notary Public

My commission expires: June 25, 1956

PLUGGING
FILE SEC 32 9 R 22W
BOOK PAGE 33 LINE 19