

15-065-20556-00-00

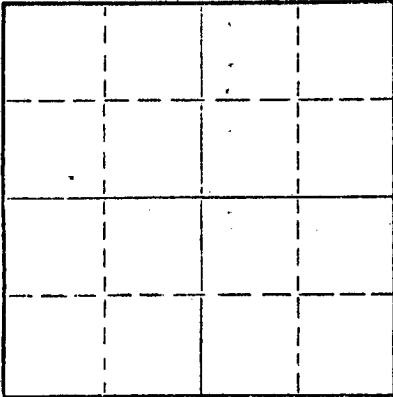
STATE OF KANSAS
STATE CORPORATION COMMISSION

Form CP-4

Give All Information Completely
Make Required Affidavit
Mail or Deliver Report to:
Conservation Division
State Corporation Commission
P. O. Box 17027
Wichita, Kansas 67217
NORTH

WELL PLUGGING RECORD

Graham County. Sec. 32 Twp. 9 Rge. 22 (E) W (W)
Location as "NE/CNWxSWx" or footage from lines NW SE NW
Lease Owner Dreiling Oil, Inc.
Lease Name Farrell B Well No. 1
Office Address Rt. # 2, Victoria, Kansas 67671
Character of Well (completed as Oil, Gas or Dry Hole) Dry Hole
Date well completed 6-28 19 72
Application for plugging filed 6-28 19 72
Application for plugging approved 6-28 19 72
Plugging commenced 6-28 19 72
Plugging completed 6-28 19 72
Reason for abandonment of well or producing formation Dry Hole



Locate well correctly on above
Section Plat

If a producing well is abandoned, date of last production 19
Was permission obtained from the Conservation Division or its agents before plugging was commenced? yes

Name of Conservation Agent who supervised plugging of this well Don Truan Russell, Kansas 67665
Producing formation _____ Depth to top _____ Bottom _____ Total Depth of Well 3,770 Feet
Show depth and thickness of all water, oil and gas formations.

OIL, GAS OR WATER RECORDS

CASING RECORD

FORMATION	CONTENT	FROM	TO	SIZE	PUT IN	PULLED OUT
Surface Pipe				8 5/8"	193'	

Describe in detail the manner in which the well was plugged, indicating where the mud fluid was placed and the method or methods used in introducing it into the hole. If cement or other plugs were used, state the character of same and depth placed, from _____ feet to _____ feet for each plug set.

1st plug was set @ 975' with 110 cu. ft. cement
2nd plug was set @ 200' with 30 cu. ft. cement
3rd plug was set @ 40' with 10 cu. ft. cement

RECEIVED
STATE CORPORATION COMMISSION
7/3/72
JUL 3 1972
CONSERVATION DIVISION
Wichita, Kansas


(If additional description is necessary, use BACK of this sheet)

Name of Plugging Contractor Dreiling Oil, Inc.
Address Rt. # 2, Victoria, Kansas 67671

STATE OF KANSAS, COUNTY OF ELLIS, ss.
I. Joe Hess, Sec. Treas. of Drlg. Contrc. (employee of owner) or (owner or operator) of the above-described well, being first duly sworn on oath, says: That I have knowledge of the facts, statements, and matters herein contained and the log of the above-described well as filed and that the same are true and correct. So help me God.

(Signature) [Signature]
JOE HESS, RT. #2, Victoria, Kansas 67671
(Address)

SUBSCRIBED AND SWORN to before me this 29th day of June, 19 72



Patty Rohr
PATTY ROHR
Notary Public.

My commission expires July 20, 1975

DREILING OIL, INC.

Victoria, Kansas 67671

15-065-20556-00-00

WELL LOG

Company	Dreiling Oil, Inc. Route #2 Victoria, Kansas 67671	Sec. 32	Twp. 9	Rng. 22
Farm	Farrell No. B-#1	Location	NW SE NW	
Total Depth	3770'	County	Graham	
Comm.	6-23-72	Comp.	6-28-72	Elevation: 2339'
Contractor	Dreiling Oil, Inc. Victoria, Kansas 67671			K. B.
			2336'	D. F.
			2334'	G. R.

Casing Record

193' - 8 5/8"

Cement Record

150 sacks cement

Production:

D & A

Figures Indicate Bottom of Formations

0'	40'	Sand
40'	70'	Sand, Gravel
70'	90'	Yellow Clay
90'	193'	Gray Shale
193'	1390'	Shale
1390'	1590'	Sand
1590'	1875'	Shale, Red Bed
1875'	1913'	Anhydrite
1913'	2355'	Shale, Lime Streaks
2355'	2654'	Shale
2654'	3475'	Shale, Lime
3475'	3600'	Lime
3600'	3649'	Lime, Shale
3649'	3770'	Lime
3770'	T.D.	

RECEIVED
STATE CORPORATION COMMISSION
JUL 3 1972
CONSERVATION DIVISION
Wichita, Kansas


STATE OF KANSAS)
) ss
COUNTY OF ELLIS)

I, Joe Hess, Secretary Treasurer, of Dreiling Oil, Inc. upon oath state that the above and foregoing is a true and correct copy from the Daily Drilling Report from the Farrell B-#1.

Joe Hess
JOE HESS

Subscribed and sworn to before me this 29th day of June, 1972.

Patty Rohr
PATTY ROHR NOTARY PUBLIC



My commission expires: July 20, 1975.