

STATE OF KANSAS  
STATE CORPORATION COMMISSION

WELL PLUGGING RECORD

Give All Information Completely  
Make Required Affidavit  
Mail or Deliver Report to:  
Conservation Division  
State Corporation Commission  
800 Bitting Building  
Wichita, Kansas

Sedgwick County. Sec. 8 Twp. 26S Rge. 2 (E) (W)

Location as "NE/CNW/SW" or footage from lines SE/4 SW/4 NW/4

Lease Owner John P. Gaty

Lease Name Timmerkamp Well No. 2

Office Address 11 Cypress Dr., Wichita, Kansas

Character of Well (completed as Oil, Gas or Dry Hole) Oil

Date well completed August 18 19 49

Application for plugging filed July 27 19 53

Application for plugging approved July 29 19 53

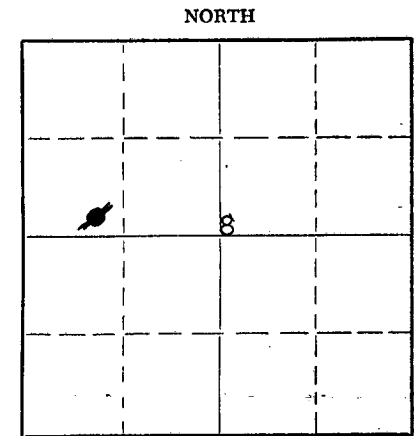
Plugging commenced August 25 19 53

Plugging completed August 25 19 53

Reason for abandonment of well or producing formation Water

If a producing well is abandoned, date of last production July 25 19 53

Was permission obtained from the Conservation Division or its agents before plugging was commenced? Yes



Locate well correctly on above  
Section Plat

Name of Conservation Agent who supervised plugging of this well Ruel Durkee

Producing formation Burgess Depth to top Bottom Total Depth of Well 2977 Feet

Show depth and thickness of all water, oil and gas formations.

OIL, GAS OR WATER RECORDS

CASING RECORD

FORMATION	CONTENT	FROM	TO	SIZE	PUT IN	PULLED OUT

Describe in detail the manner in which the well was plugged, indicating where the mud fluid was placed and the method or methods used in introducing it into the hole. If cement or other plugs were used, state the character of same and depth placed, from \_\_\_\_\_ feet to \_\_\_\_\_ feet for each plug set.

Sand 2981' to 2975  
6 sacks cement at 2975'  
Mudded with heavy mud to 170'  
20' rock bridge with 15 sacks cement at 170'  
Mudded to 20'  
Rock Bridge with 5 sacks at 20'  
Mudded to surface.

(If additional description is necessary, use BACK of this sheet)

Name of Plugging Contractor John P. Gaty

Address 11 Cypress Dr., Wichita, Kansas

STATE OF Kansas, COUNTY OF Sedgwick, ss.

Earl Wentworth (employee of owner) or (owner or operator) of the above-described well, being first duly sworn on oath, says: That I have knowledge of the facts, statements, and matters herein contained and the log of the above-described well as filed and that the same are true and correct. So help me God.

(Signature) Earl Wentworth


734 Pippin Court, Wichita, Kansas

(Address)

SUBSCRIBED AND SWORN to before me this 31st day of August, 19 53

My commission expires December 12, 1955

24-2675-S 2-52-20M



J. Arnold Seard  
Notary Public.

**PLUGGING**  
FILE SEC 8 T 26 R 2E  
BOOK PAGE 118 LINE 4

1 1953  
9-1-53  
ON DIVISION  
ta, Kansas

WELL LOG - Timmerkamp #2

OPERATOR: John P. Gaty  
C/O Beech Aircraft Corporation  
Wichita, Kansas

Location: SE/4 SW/4 NW/4  
Section 8-26-2  
Sedgwick County, Kansas

CONTRACTOR: Morrison Drilling Company, Inc.  
Drawer 712  
El Dorado, Kansas

PRODUCTION \_\_\_\_\_

FARM: Timmerkamp Well No. 2


Date Commenced: August 10, 1949  
Date Completed: August 18, 1949

Total Depth: 2974 feet

<u>FROM</u>	<u>TO</u>	<u>FORMATION</u>	<u>FROM</u>	<u>TO</u>	<u>FORMATION</u>
0	70	Shale	2690	2700	Lime
70	100	Shale	2700	2970	Shale and Shells
100	140	Shale and Shells	2970	2974	Shale and Sand
140	165	Lime	2974		T.D.
165	210	Lime and Shale			
210	440	Lime			
440	615	Shale and Lime	TOP KANSAS CITY	- 2537	} From Top } Rotary } Bushing
615	750	Shale	BASE KANSAS CITY	- 2698	
750	780	Lime	TOP PENNSYLVANIA	- 2972	
780	825	Shale			
825	880	Lime			
880	925	Shale and Shells			
925	950	Lime			
950	1935	Shale and Shells			
1935	2000	Lime			
2000	2040	Shale			
2040	2180	Lime-broken			
2180	2225	Lime			
2225	2243	Shale			
2243	2275	Lime			
2275	2380	Shale and Lime			
2380	2460	Lime			
2460	2495	Lime-broken			
2495	2655	Lime and Shale Breaks			
2655	2665	Shale			
2665	2680	Lime			
2680	2690	Shale			

*Cable Tool Log -  
2974-77 Sand*

I hereby certify that the above is a true and correct copy of the Well Log for John P. Gaty's Well #2 Timmerkamp, completed August 18, 1949.

  
C. W. Wilson  
Secretary-Treasurer

STATE OF KANSAS }  
COUNTY OF BUTLER }

ss.

SUBSCRIBED AND SWORN TO, Before the undersigned, a Notary Public in and for the County and State aforesaid this 6th day of September, 1949.



*My Commission Expires: January 10, 1951*

  
Notary Public

**PLUGGING**  
FILE SEC 8 T 26 R 28  
BOOK PAGE 118 LINE 1