

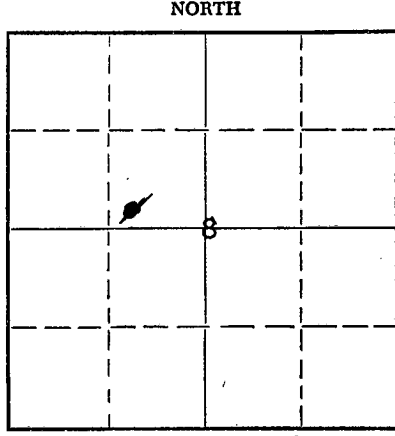
STATE OF KANSAS
STATE CORPORATION COMMISSION

WELL PLUGGING RECORD

Give All Information Completely
Make Required Affidavit
Mail or Deliver Report to:
Conservation Division
State Corporation Commission
800 Bitting Building
Wichita, Kansas

Sedgwick County, Sec. 8 Twp. 26 Rge. 2 (E) (W)

Location as "NE/CNW/SW" or footage from lines SW SE NW
Lease Owner John P. Gaty
Lease Name Koontz Well No. 1
Office Address 11 Cypress Dr., Wichita, Kansas
Character of Well (completed as Oil, Gas or Dry Hole)
Date well completed August 27, 19 49
Application for plugging filed February 20, 19 57
Application for plugging approved February 21, 19 57
Plugging commenced February 28, 19 57
Plugging completed March 1, 19 57
Reason for abandonment of well or producing formation Water



Locate well correctly on above Section Plat

If a producing well is abandoned, date of last production December 19 56
Was permission obtained from the Conservation Division or its agents before plugging was commenced? yes

Name of Conservation Agent who supervised plugging of this well Ruel Durkee
Producing formation _____ Depth to top _____ Bottom _____ Total Depth of Well 2990 Feet
Show depth and thickness of all water, oil and gas formations.


OIL, GAS OR WATER RECORDS

CASING RECORD

FORMATION	CONTENT	FROM	TO	SIZE	PUT IN	PULLED OUT

Describe in detail the manner in which the well was plugged, indicating where the mud fluid was placed and the method or methods used in introducing it into the hole. If cement or other plugs were used, state the character of same and depth placed, from _____ feet to _____ feet for each plug set.

Sand from 2990' to 2975'
Six sacks cement at 2975'
Heavy mud to 130'
Rock bridge with 15 sacks cement at 130'
Heavy mud to surface
Capped with 5 sacks cement




Name of Plugging Contractor John P. Gaty
Address 11 Cypress Dr., Wichita, Kansas

STATE OF Kansas, COUNTY OF Sedgwick, ss. Earl Wentworth (employee of owner) or (owner or operator) of the above-described well, being first duly sworn on oath, says: That I have knowledge of the facts, statements, and matters herein contained and the log of the above-described well as filed and that the same are true and correct. So help me God.

(Signature) Earl Wentworth
734 Pippin Court (Address)

SUBSCRIBED AND SWORN TO before me this 11th day of March, 19 57
My commission expires December 12, 1959

J. Arnold Sewell Notary Public.



PLUGGING
FILE SEC 8 T 26 R 2E
BOOK PAGE 142 LINE 12

WELL LOG - ^{Kauntz} ~~Kauntz~~ Well #1

SW/4 - SE/4 - NW/4

OPERATOR: John P. Gaty
c/o Beech Aircraft Company
Wichita, Kansas

Location: NW/4, Section 8-26-2
Sedgwick County,
Kansas

CONTRACTOR: Morrison Drilling Company, Inc.
Drawer 712
El Dorado, Kansas

PRODUCTION: _____


FARM: Kauntz Well No. 1

Date Commenced: August 19, 1949
Date Completed: August 27, 1949

Total Depth 2985 Feet

<u>FROM</u>	<u>TO</u>	<u>FORMATION</u>
0	50	Shale
50	175	Shale and Shells
175	690	Lime and Shale
690	1330	Shale and Shells
1330	1700	Shale
1700	1750	Lime
1750	1840	Shale and Shells
1840	1935	Lime and Shale Breaks
1935	2100	Shale and Lime
2100	2280	Lime
2280	2410	Lime and Shale Breaks
2410	2535	Shale and Lime
2535	2620	Lime
2620	2680	Lime and Shale Breaks
2680	2710	Lime
2710	2745	Shale and Shells
2745	2985	Shale and Shells
2985		T. D.

I hereby certify that the above is a true and correct copy of the Well Log for John P. Gaty's Well #1 Kauntz, completed August 27, 1949.



C. W. Wilson
Secretary-Treasurer

STATE OF KANSAS)
) ss.
COUNTY OF BUTLER)

SUBSCRIBED AND SWORN TO, Before the undersigned, a Notary Public in and for the County and State aforesaid this 6th day of September, 1949.



My Commission expires: January 10, 1951


Notary Public

RECEIVED
STATE CORPORATOR COMMISSION
MAR 12 1957
CONSERVATION DIVISION
Wichita, Kansas

PLUGGING
FILE SEC 8 T 26 R 2E
BOOK PAGE 142 LINE 12