

STATE OF KANSAS  
STATE CORPORATION COMMISSION

WELL PLUGGING RECORD

Give All Information Completely  
Make Required Affidavit  
Mail or Deliver Report to  
Conservation Division  
State Corporation Comm.  
245 North Water  
Wichita, KS 67202

Sedgwick County, Sec. 8 Twp. 26 Rge. 20 E/W  
Location as "NE/CNW/SW" or footage from lines

NW SW SE

Lease Owner Wiley Ash Jr.

Lease Name Phillips Well No. 2

Office Address 260 N. Reck Rd., Wichita, Kans

Character of Well (Completed as Oil, Gas or Dry Hole)  
dry

Date Well completed 9-30-80 19

Application for plugging filed 9-30-80 19

Application for plugging approved 9-30-80 19


Plugging commenced 9-30-80 19

Plugging completed 9-30-80 19

Reason for abandonment of well or producing formation  
dry

If a producing well is abandoned, date of last production  
19

Was permission obtained from the Conservation Division or  
its agents before plugging was commenced? yes



Locate well correctly on above  
Section Plat

Name of Conservation Agent who supervised plugging of this well Don Thompson

Producing formation \_\_\_\_\_ Depth to top \_\_\_\_\_ Bottom \_\_\_\_\_ Total Depth of Well 3500

Show depth and thickness of all water, oil and gas formations.

OIL, GAS OR WATER RECORDS

CASING RECORD

FORMATION	CONTENT	FROM	TO	SIZE	PUT IN	PULLED OUT

Describe in detail the manner in which the well was plugged, indicating where the mud fluid was placed and the method or methods used in introducing it into the hold. If cement or other plugs were used, state the character of same and depth placed, from \_\_\_\_\_ feet to \_\_\_\_\_ feet for each plug set.

Fluid to 255' Plug 25 sks cement

Fluid to 40' Plug 12 sks cement

3 sks cement in rat hole

(If additional description is necessary, use BACK of this sheet)  
Name of Plugging Contractor Triangle Drilling of El Derado, Inc.  
901 S. Denver, El Derado, Kansas 67042

STATE OF Kansas COUNTY OF Butler, ss.

Harry Hughes (employee of owner) or (owner or operator)  
of the above-described well, being first duly sworn on oath, says: That I have knowledge of the facts, statements, and matters herein contained and the log of the above-described well as filed and that the same are true and correct. So help me God.

(Signature)

Harry Hughes



901 S. Denver, El Derado, Kansas 67042  
(Address)

SUBSCRIBED AND SWORN TO before me this 3rd day of October, 1980

My commission expires Nov 11 1980

Janita Hughes

Notary Public.



**WELL LOG**

Wiley Ash Jr.  
Comp  
 Qts. From                      ft. To                      ft.  
 dized                                      Gal.  
 rod. Formation  
 initial Prod.  
 Elevation

Lease Phillips                      Well No. 2  
 Loc NW SW SE Sec 8      Twp 26 Rge 2e  
 County Sedgwick      State Kansas  
 Contractor Triangle Drilling

Casing Record			
Size	Ft.	Pulled	Remarks
8 5/8	250	85	sks cement

**FIGURES INDICATE BOTTOM OF FORMATION**

0	-----	250	Surface
250	-----	335	Shale & Lime
335	-----	680	Line & Shale
680	-----	1305	Shale
1305	-----	1868	Shale
1868	-----	1850	Lime & Shale
1850	-----	2155	Shale & Lime
2155	-----	2212	Shale
2212	-----	2348	Douglas Sand
2348	-----	2537	Shale
2537	-----	2842	Lime
2842	-----	2860	Lime & Shale
2860	-----	2930	Lime Ft. Scott
2930	-----	3007	Lime & Shale
3007	-----	3014	Chat
3014	-----	3098	Miss Chert
3098	-----	3135	Miss Lime & Shale
3135	-----	3195	Miss Lime
3195	-----	3244	Miss
3244	-----	3288	Lime
3288	-----	3327	Lime & Shale
3327	-----	3333	Hunten Lime
3333	-----	3431	Hunten
3431	-----	3440	Simpson
3440	-----	3458	Simpson Sand
3458	-----	3500	Arbuckle RTD

RECEIVED  
 STATE CORPORATION COMMISSION  
 NOV - 6 1980  
 CONSERVATION DIVISION  
 Wichita, Kansas