

WELL PLUGGING RECORD


FORMATION PLUGGING RECORD

STATE OF KANSAS STATE CORPORATION COMMISSION

Give All Information Completely Make Required Affidavit Mail or Deliver Report to: Conservation Division State Corporation Commission 800 Biting Building Wichita, Kansas

Strike out upper line when reporting plugging off formations.

SEDGWICK County. Sec. 27. Twp. 26. Rge. 2 (E) NWK Location as "NE 1/4 NW 1/4 SW 1/4" or footage from lines NE/4 SW/4 Lease Owner ALADDIN PETROLEUM CORP. Lease Name JANSEN Well No. 1 Office Address 809 PETROLEUM BUILDING, WICHITA 2, KANSAS Character of Well (completed as Oil, Gas or Dry Hole) DRY HOLE Date well completed NOVEMBER 12 19 47 Application for plugging filed NOVEMBER 12 19 47 Application for plugging approved NOVEMBER 12 19 47 Plugging commenced NOVEMBER 12 19 47 Plugging completed NOVEMBER 12 19 47 Reason for abandonment of well or producing formation NO SHOWS



Locate well correctly on above Section Plat

Name of Conservation Agent who supervised plugging of this well REUEL DUNKEE Producing formation Depth to top Bottom Total Depth of Well 3390 Feet Show depth and thickness of all water, oil and gas formations.

OIL, GAS OR WATER RECORDS

CASING RECORD

Table with 7 columns: Formation, Content, From, To, Size, Put In, Pulled Out. Row 1: 8 5/8, 156, NONE.

Describe in detail the manner in which the well was plugged, indicating where the mud fluid was placed and the method or methods used in introducing it into the hold. If cement or other plugs were used, state the character of same and depth placed, from feet to feet for each plug set.

FILLED WITH MUD FROM T.D. TO 1551 SET PLUG AT 1551' WITH 15 SAX CEMENT FILLED WITH MUD AND 5 SAX CEMENT PLUG AT SURFACE.

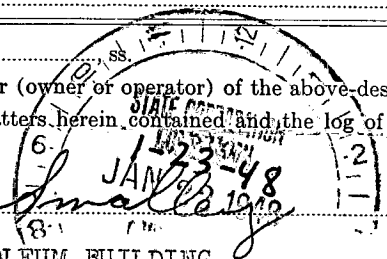
(If additional description is necessary, use BACK of this sheet)

Correspondence regarding this well should be addressed to ALADDIN PETROLEUM CORP. Address 809 PETROLEUM BUILDING, WICHITA, KANSAS

STATE OF KANSAS, COUNTY OF SEDGWICK C. E. SMALLEY (employee of owner) or (owner or operator) of the above-described well,

being first duly sworn on oath, says: That I have knowledge of the facts, statements, and matters herein contained and the log of the above-described well as filed and that the same are true and correct. So help me God.


(Signature) C. E. Smalley 809 PETROLEUM BUILDING (Address)



SUBSCRIBED AND SWORN to before me this 20 day of JANUARY, 19 48.

Notary Public signature: J. English

My commission expires 11-1-49



ALADDIN PETROLEUM CORPORATION

Comm: 10-27-47
 Comp: 11-13-47
 Elev: 1390.5
 COMPANY: Aladdin Petroleum Corp.
 CONTRACTOR: Ferrell Drilling Company

LEASE: JANSEN #1
 Sec. 27-26-2E; NE NEWSW
 Sedgwick Co., Kansas

CASING RECORD:
 8 5/8" 156' 125 sax

FORMATION	DEPTH		REMARKS
	from	to	
Cellar	0	4	
Surface Clay & Shells	4	110	
Lime	110	157	
Lime & Shale	157	275	156' of 8 5/8" surface
Red Bed	275	305	casing cemented with
Anhydrite	305	330	125 sax bulk cement and
Flint Rock & Shale	330	380	1 sack C.C.
Lime	380	500	
Lime & Shale	500	1515	
Shale & Shells	1515	1660	
Shale & Lime	1660	2310	Tops:
Lime	2310	2390	
Shale	2390	2450	L.K.C. 2505
Lime & Shale	2450	2535	Miss. 2903 - 2921
Lime	2535	2730	Simpson Dolemite 3291
Lime & Shale	2730	2790	Simpson Sand 3297
Shale	2790	2850	Arbuckle 3380
Shale & Lime	2850	2900	
Shale, Lime, Chert & Chat	2900	2932	
Lime & Chat	2932	2935	
Lime & Chert	2935	2985	
Miss. Lime	2985	3040	
Lime	3040	3210	
Lime & Shale	3210	3270	
Simpson Dolemite	3270	3350	
Shale	3350	3380	
Arbuckle	3380	3390	
Total Depth		3390	

We hereby certify this to be a correct and accurate log of the above described well as shown by the daily drilling reports.

FERRELL DRILLING COMPANY

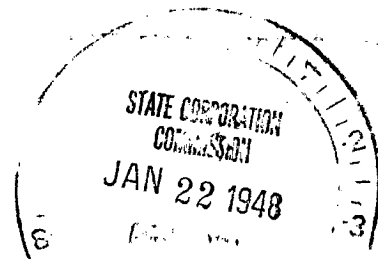

BY: J. W. Ransbach

Subscribed and sworn to before me this 4 day of Dec 1947.

My Commission expires:

10-15-51

W. V. Sandifer
 Notary Public



PLUGGING
 FILE SEC 27-26-R-76
 BOOK PAGE 46 LINE 45