

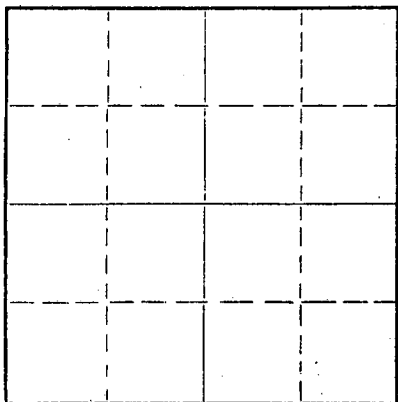
STATE OF KANSAS
STATE CORPORATION COMMISSION

WELL PLUGGING RECORD

Give All Information Completely
Make Required Affidavit
Mail or Deliver Report to:
Conservation Division
State Corporation Commission
211 No. Broadway
Wichita, Kansas

Sedgwick County. Sec. 28 Twp. 26 Rge. 2 (E) XXXXX
Location as "NE/CNW/SW" or footage from lines NW NW SE
Lease Owner Okmar Oil Company
Lease Name Stranelberg Well No. 1
Office Address 817 Union National Building, Wichita, Ks
Character of Well (completed as Oil, Gas or Dry Hole) Dry Hole
Date well completed September 18 1956
Application for plugging filed " " 1956
Application for plugging approved " " 1956
Plugging commenced " " 1956
Plugging completed " " 1956
Reason for abandonment of well or producing formation Dry Hole

NORTH



Locate well correctly on above
Section Plat

If a producing well is abandoned, date of last production _____ 19____
Was permission obtained from the Conservation Division or its agents before plugging was com-
menced? Yes

Name of Conservation Agent who supervised plugging of this well Ruel Durkee - Box 597 - McPherson, Ks
Producing formation _____ Depth to top _____ Bottom _____ Total Depth of Well 2965 Feet
Show depth and thickness of all water, oil and gas formations.


OIL, GAS OR WATER RECORDS

CASING RECORD

FORMATION	CONTENT	FROM	TO	SIZE	PUT IN	PULLED OUT
				8 5/8"	98'	None

Describe in detail the manner in which the well was plugged, indicating where the mud fluid was placed and the method or methods used in introducing it into the hole. If cement or other plugs were used, state the character of same and depth placed, from _____ feet to _____ feet for each plug set.

Fill hole to 100 ft., built solid bridge cemented same with 20 sx cement through drill pipe.
Filled hole to 15 ft., solid bridge cemented with 5 sx cement



(If additional description is necessary, use BACK of this sheet)
Name of Plugging Contractor Bedell-Catt Drilling Co., Inc.
Address 601 Union Center Building, Wichita, Kansas

STATE OF Kansas, COUNTY OF Sedgwick, ss.
Corb S. Bedell (employee of owner) or (~~owner or operator~~) of the above-described well, being first duly sworn on oath, says: That I have knowledge of the facts, statements, and matters herein contained and the log of the above-described well as filed and that the same are true and correct. So help me God. BEDELL-CATT DRILLING CO., Inc.

(Signature) _____ By: [Signature]
601 Union Center Bldg.
Wichita, Kansas

SUBSCRIBED AND SWORN TO before me this 20th day of September, 1956

My commission expires March 18, 1958

Frances S. Webber
Frances Webber Notary Public.



PLUGGING
FILE SEC 28 T 26 R 2E
BOOK PAGE 100 LINE 4

DRILLING LOG

Company: Okmar Oil Company
817 Union National Building
Wichita, Kansas

Lease: Stranelberg

Well: #1

Location: NW NW SE of Section 28, Township 26, Range 2 East,
Sedgwick County, Kansas.

Contractor: Bedell-Catt Drilling Co., Inc.
601 Union Center Building
Wichita, Kansas

Date Comm: September 9, 1956

Date Comp: September 18, 1956

T. D.: 2965'

Production: D & A


Casing: 8-5/8" to 98'/1 1/4 sx cement
3 sx CC

Figures Indicate the Bottom of Formation


0-98	Surface Hole
100	Lime
710	Lime & Shale
1020	Shale & Shells
2235	Sime & Shale
2370	Lime
2570	Lime & Shale
2637	K. C. Lime
2924	Lime & Shale
2926	Miss. Chert
2953	Chert & Lime
2965	Lime
2965'	T. D.

I certify the above to be true and correct to the best of my knowledge and belief.

BEDELL-CATT DRILLING CO., INC.

By 
Corb S. Bedell

Subscribed and sworn before me this 20th day of
September, 1956.


Notary Public

My Commission Expires:

March 18, 1958

PLUGGING

FILE SEC. 28 T. 26 R. 2E
BOOK PAGE 100 LINE 4