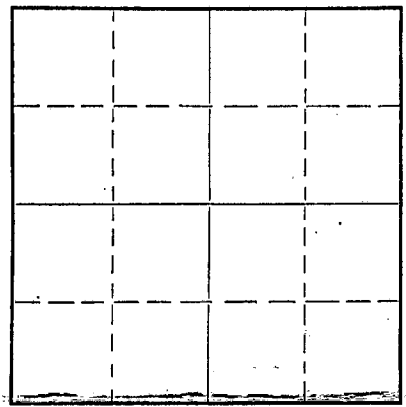


STATE OF KANSAS
STATE CORPORATION COMMISSION
Give All Information Completely
Make Required Affidavit
Mail or Deliver Report to:
Conservation Division
State Corporation Commission
800 Bittling Building
Wichita, Kansas

WELL PLUGGING RECORD

NORTH



Locate well correctly on above Section Plat

Sedgwick County. Sec. 29 Twp. 26S Rge. 2 (E) ~~(W)~~
Location as "NE/CNW $\frac{1}{4}$ /SW $\frac{1}{4}$ " or footage from lines Center N/2, SW/4 of NW/4
Lease Owner John P. Gaty
Lease Name Sample Well No. 6
Office Address 11 Cypress Drive, Wichita, Kansas
Character of Well (completed as Oil, Gas or Dry Hole) Dry hole
Date well completed September 1 19 50
Application for plugging filed September 2 19 50
Application for plugging approved September 2 19 50
Plugging commenced September 3 19 50
Plugging completed September 3 19 50
Reason for abandonment of well or producing formation Dry hole

If a producing well is abandoned, date of last production --- 19
Was permission obtained from the Conservation Division or its agents before plugging was commenced? Yes

Name of Conservation Agent who supervised plugging of this well D. C. Lilley
Producing formation Mississippi Depth to top 2951 Bottom 2963 $\frac{1}{2}$ Total Depth of Well 2963 $\frac{1}{2}$ Feet
Show depth and thickness of all water, oil and gas formations.


OIL, GAS OR WATER RECORDS

CASING RECORD

Formation	Content	From	To	Size	Put In	Pulled Out

Describe in detail the manner in which the well was plugged, indicating where the mud fluid was placed and the method or methods used in introducing it into the hole. If cement or other plugs were used, state the character of same and depth placed, from _____ feet to _____ feet for each plug set.

3 sacks cement on bottom
Mudded to 145'
15 ft. rock bridge with 10 sacks cement to 130'
Mudded from 130' to 30'
10 ft. rock bridge with 5 sacks cement in cellar



(If additional description is necessary, use BACK of this sheet)


Correspondence regarding this well should be addressed to John P. Gaty
Address 11 Cypress Drive
Wichita, Kansas

STATE OF Kansas, COUNTY OF Sedgwick, ss.
Wm. Vallandingham (employee of owner) or (owner or operator) of the above-described well,


being first duly sworn on oath, says: That I have knowledge of the facts, statements, and matters herein contained and the log of the above-described well as filed and that the same are true and correct. So help me God.

(Signature) *Wm Vallandingham*
555 No. Green (Address)

SUBSCRIBED AND SWORN to before me this 8th day of September, 19 50
My commission expires November 15, 1950



Notary Public.



WELL LOG - Sample #6

OPERATOR: Mr. J. P. Gaty
c/o Beech Aircraft Corp.
Wichita, Kansas

LOCATION: Center of N/2 SW/4 of NW/4
Section 29-26S-2E
Sedgwick County, Kansas

CONTRACTOR: Morrison Drilling Company, Inc.
P. O. Drawer 712
El Dorado, Kansas

Farm: Sample Well No. 6

Date Commenced: August 23, 1950
Date Completed: August 28, 1950

Total Depth: 2941 feet

From	To	Formation
85	100	Plug & Cement
100	615	Lime w/shale brks.
615	620	Red Bed
620	925	Lime & Shale
925	1020	Shale & Lime Shells
1020	1025	Red Bed
1025	1455	Shale & Shells
1455	1475	Lime
1475	1600	Shale & Shells
1600	1640	Lime
1640	1700	Shale & Shells
1700	1760	Lime & Shale brks.
1760	1810	Shale & Shells
1810	1910	Shale & Lime brks.
1910	1920	Lime
1920	1975	Shale & Lime
1975	2145	Shale & Shells
2145	2160	Shale
2160	2195	Sandy Lime
2195	2240	Shale
2240	2295	Lime
2295	2310	Shale
2310	2330	Lime & Shale
2330	2350	Lime
2350	2365	Lime & Shale Brks.
2365	2415	Lime
2415	2510	Shale
2510	2550	K.C. Lime
2550	2630	Lime
2630	2645	Shale & Lime Brks.
2645	2683	Shale & Shells
2683	2797	Shale
2797	2840	Lime w/shale brks.
2840	2940	Lime & Shale
2940	2941	Shale & Sand
2941		Total Depth.

Cable Tool Log attached

INDUSTRIAL WELL
MORRISON DRILLING CO.
SEP 10 1950
STATE CORPORATION
COMMISSION
TULSA

I hereby certify that the foregoing is a true and correct copy of the Well Log for the #6 Sample well drilled for Mr. J. P. Gaty and completed August 28, 1950.

C. W. Wilson

C. W. Wilson
Secretary-Treasurer

STATE OF KANSAS)
COUNTY OF BUTLER)

ss.

SUBSCRIBED AND SWORN TO, Before the undersigned, a Notary Public, in and for the County and State aforesaid this 11th day of September, 1950.

Don B. [Signature]
Notary Public

My Commission Expires January 10, 1951.

PLUGGING
FILE SEC 29-26-2E
BOOK PAGE 241

CABLE TOOL LOG
Sample No. 6

- 2941^h - 45 Sand in green shale matrix - white and yellow detrital chert.
- 2945 - 54^h Blue green sandy shale - hard iron - red shale - dark green and chartreuse shale (hard) - detrital cherts of all colors.
- 2951^h - 59^h All colors of chert in blue green shale matrix.
- 2958^h - 60^h Same, plus white opaque chert - top of Miss. Line, 2959 (est.).
- 2960^h - 63^h White chert - salt water.