

STATE OF KANSAS
STATE CORPORATION COMMISSION

WELL PLUGGING RECORD

Give All Information Completely
Make Required Affidavit
Mail or Deliver Report to:
Conservation Division
State Corporation Commission
800 Bitting Building
Wichita, Kansas

Sedgwick County. Sec. 29 Twp 26S Rge 2 (E) (25)

Location as "NE/CNW 1/4 SW 1/4" or footage from lines NE SW NW

Lease Owner John P. Gaty

Lease Name Sample Well No. 5

Office Address 11 Cypress Drive, Wichita, Kansas

Character of Well (completed as Oil, Gas or Dry Hole) Oil Well

Date well completed April 23 19 50

Application for plugging filed August 21 19 50

Application for plugging approved August 21 19 50

Plugging commenced August 21 19 50

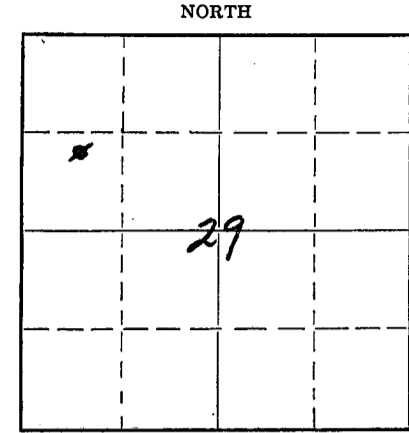
Plugging completed August 21 19 50

Reason for abandonment of well or producing formation

Dry

If a producing well is abandoned, date of last production August 19 50

Was permission obtained from the Conservation Division or its agents before plugging was commenced? Yes



Locate well correctly on above Section Plat

Name of Conservation Agent who supervised plugging of this well D. S. Lilley

Producing formation Burgess Sand Depth to top 2943 Bottom 2961 Total Depth of Well 2961 Feet

Show depth and thickness of all water, oil and gas formations.

OIL, GAS OR WATER RECORDS

CASING RECORD

Formation	Content	From	To	Size	Put In	Pulled Out

Describe in detail the manner in which the well was plugged, indicating where the mud fluid was placed and the method or methods used in introducing it into the hole. If cement or other plugs were used, state the character of same and depth placed, from _____ feet to _____ feet for each plug set.

Mud from 2961 to 140'
15' rock bridge w/12 sacks cement 140' to 125'
Mud from 125' to 25'
Rock bridge 25' to 10'
5 sacks' cement in cellar

RECEIVED
Conservation Div.
8-24-50
AUG 24 1950
STATE CORPORATION
COMMISSION
KANSAS

(If additional description is necessary, use BACK of this sheet)

Correspondence regarding this well should be addressed to John P. Gaty
Address 11 Cypress Drive
Wichita, Kansas

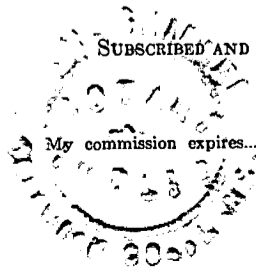
STATE OF Kansas, COUNTY OF Sedgwick, ss.
Wm. Vallandingham (employee of owner) or (owner or operator) of the above-described well,
being first duly sworn on oath, says: That I have knowledge of the facts, statements, and matters herein contained and the log of the above-described well as filed and that the same are true and correct. So help me God.

(Signature) x *Wm. Vallandingham*

555 North Green (Address)

SUBSCRIBED AND SWORN to before me this 22 day of August, 19 50

J. M. Shidley
Notary Public.



PLUGGING
FILE SEC 29 T 26 R 26
BOOK PAGE 22 LINE 36

WELL LOG - SAMPLE #5

OPERATOR: Mr. J. P. Gaty
c/o Beech Aircraft Corp.
Wichita, Kansas

LOCATION: NE/4 SW/4 NW/4
Section 29, Township 26 South
Range 2 East, Sedgwick
County, Kansas

CONTRACTOR: Morrison Drilling Company, Inc.
P. O. Drawer 712
El Dorado, Kansas

PRODUCTION: _____

Farm: Sample Well No. 5

Date Commenced: April 14, 1950

Date Completed: April 20, 1950


Total Depth: 2942½ Feet

<u>From</u>	<u>To</u>	<u>Formation</u>	<u>From</u>	<u>To</u>	<u>Formation</u>
145	265	Lime & Shale Brks.	1995	2145	Shale
265	290	Shale	2145	2200	Lime
290	293	Red Bed	2200	2230	Shale
293	330	Shale & Shells	2230	2415	Lime
330	365	Lime-broken	2415	2499	Shale
365	370	Red Rock	2499	2670	Lime
370	485	Lime-broken	2670	2730	Shale
485	510	Lime	2730	2740	Lime
510	560	Shale & Shells	2740	2750	Shale
560	610	Lime & Shale Strks.	2750	2790	Lime-Broken
610	615	Red Bed	2790	2793	Shale
615	685	Shale & Lime Brks.	2793	2813	Lime
685	730	Lime	2813	2860	Lime-broken
730	855	Shale & Lime	2860	2865	Lime
855	930	Shale & Shells	2865	2878	Shale
930	1060	Shale, Lime Brks.	2878	2892	Lime
1060	1065	Red Rock	2892	2908	Shale
1065	1110	Shale & Shells	2908	2935	Lime
1110	1130	Shale & Sand	2935	2942½	Shale
1130	1260	Shale, shells	2942½		Total Depth.
1260	1335	Lime-broken			
1335	1435	Shale			
1435	1455	Sandy Lime			
1455	1490	Lime & Shale Brks.			
1490	1510	Lime			
1510	1560	Shale			
1560	1625	Lime			
1625	1655	Shale			
1655	1675	Lime			
1675	1685	Shale			
1685	1695	Lime			
1695	1775	Shale			
1775	1785	Lime			
1785	1810	Shale			
1810	1815	Lime			
1815	1820	Shale			
1820	1850	Shale			
1850	1995	Lime			

Cable Tool Log attached

PLUGGING
FILE SEC 29 T 26 R 2 E
BOOK PAGE 22 LINE 36


I hereby certify that the foregoing is a true and correct copy of the Well Log for the Sample #5 Well drilled for Mr. J. P. Gaty and Completed April 20, 1950.



C. V. Wilson
Secretary-Treasurer

STATE OF KANSAS)
) ss.
COUNTY OF BUTLER)

SUBSCRIBED AND SWORN TO, Before the undersigned, a Notary Public, in and for the County and State aforesaid this 8th day of May, 1950.


Notary Public

My Commission Expires January 10, 1951.

1950
1950
1950

CABLE TOOL LOG
Sample No. 5

- 2942½ - 43 Cement and Burgess sand
(oil and drilling mud)
- 2943 - 44 Burgess sand (more oil)
- 2944 - 46 Burgess sand and green shale
- 2946 - 49½ Sand and iron-red shale - some sandy white shale
- Shot hole from 2944-2947 with 4 qts. Bazooka Shell. Got
3½ barrels of sand. Some increase in oil.
- 2949½ - 53 Stained sand - stained chert - yellow and white tripolitic
More oil.
- 2953 - 56½ Stained sand and stained chert, some with sand in layers
attached or inside. More oil.
- 2956½ - 61 Same - more oil - Est. 50 bbls. per day

2961 T. D. (rb)

APR 24 1950

11 3