

ORIGINAL

KANSAS CORPORATION COMMISSION  
OIL & GAS CONSERVATION DIVISION

Form ACO-1  
September 1999  
Form Must Be Typed

WELL COMPLETION FORM  
WELL HISTORY - DESCRIPTION OF WELL & LEASE

Operator: License # 31822  
Name: Jolen Operating Company  
Address: 100 N. Broadway, Suite 2460  
City/State/Zip: Oklahoma City  
Purchaser: NCRA  
Operator Contact Person: John Bryant  
Phone: (405) 235-8444  
Contractor: Name: Discovery Drilling Co., Inc.  
License: 31548  
Wellsite Geologist: Marc Downing  
Designate Type of Completion:  
 New Well  Re-Entry  Workover  
 Oil  SWD  SIOW  Temp. Abd.  
 Gas  ENHR  SIGW  
 Dry  Other (Core, WSW, Expl., Cathodic, etc)  
If Workover/Re-entry: Old Well Info as follows:  
Operator: \_\_\_\_\_  
Well Name: \_\_\_\_\_  
Original Comp. Date: \_\_\_\_\_ Original Total Depth: \_\_\_\_\_  
 Deepening  Re-perf.  Conv. to Enhr./SWD  
 Plug Back  Plug Back Total Depth  
 Commingled  Docket No. \_\_\_\_\_  
 Dual Completion  Docket No. \_\_\_\_\_  
 Other (SWD or Enhr.?)  Docket No. \_\_\_\_\_  
4/15/08 4/20/08 4/20/08  
Spud Date or Date Reached TD Completion Date or  
Recompletion Date Recompletion Date


API No. 15 - 051-25,759-0000  
County: Ellis  
NW SW NE NW Sec. 36 Twp. 11 S. R. 17  East  West  
840 feet from S N (circle one) Line of Section  
1,520 feet from E W (circle one) Line of Section  
Footages Calculated from Nearest Outside Section Corner:  
(circle one) NE SE NW SW  
Lease Name: Samuelson Well #: 8  
Field Name: Bemis Schutts  
Producing Formation: Arbuckle  
Elevation: Ground: 2029' Kelly Bushing: 2037'  
Total Depth: 3527 Plug Back Total Depth: \_\_\_\_\_  
Amount of Surface Pipe Set and Cemented at 210.84 Feet  
Multiple Stage Cementing Collar Used?  Yes  No  
If yes, show depth set 1196 Feet  
If Alternate II completion, cement circulated from 1196  
feet depth to surface w/ 100 sx cmt.  
15 sx Rat hole 10 sx mouse hole  
Drilling Fluid Management Plan Ait II NCR 8-20-08  
(Data must be collected from the Reserve Pit)  
Chloride content 16,000 ppm Fluid volume 240 bbls  
Dewatering method used evaporation  
Location of fluid disposal if hauled offsite: \_\_\_\_\_  
Operator Name: \_\_\_\_\_  
Lease Name: \_\_\_\_\_ License No.: \_\_\_\_\_  
Quarter \_\_\_\_\_ Sec. \_\_\_\_\_ Twp. \_\_\_\_\_ S. R. \_\_\_\_\_  East  West  
County: \_\_\_\_\_ Docket No.: \_\_\_\_\_

**INSTRUCTIONS:** An original and two copies of this form shall be filed with the Kansas Corporation Commission, 130 S. Market - Room 2078, Wichita, Kansas 67202, within 120 days of the spud date, recompletion, workover or conversion of a well. Rule 82-3-130, 82-3-106 and 82-3-107 apply. Information of side two of this form will be held confidential for a period of 12 months if requested in writing and submitted with the form (see rule 82-3-107 for confidentiality in excess of 12 months). One copy of all wireline logs and geologist well report shall be attached with this form. ALL CEMENTING TICKETS MUST BE ATTACHED. Submit CP-4 form with all plugged wells. Submit CP-111 form with all temporarily abandoned wells.

All requirements of the statutes, rules and regulations promulgated to regulate the oil and gas industry have been fully complied with and the statements herein are complete and correct to the best of my knowledge.

Signature: [Signature]  
Title: Agent Date: 8/12/08  
Subscribed and sworn to before me this 12th day of August,  
20 08.  
Notary Public: Cynthia A. Weigel  
Cynthia A. Weigel  
Date Commission Expires: February 8, 2012

**KCC Office Use ONLY**  
 Letter of Confidentiality Received  
If Denied, Yes  Date: \_\_\_\_\_  
 Wireline Log Received  
 Geologist Report Received **RECEIVED**  
 UIC Distribution **KANSAS CORPORATION COMMISSION**  
**AUG 13 2008**



Operator Name: Jolen Operating Company Lease Name: Samuelson Well #: 8  
 Sec. 36 Twp. 11 S. R. 17  East  West County: Ellis

**INSTRUCTIONS:** Show important tops and base of formations penetrated. Detail all cores. Report all final copies of drill stems tests giving interval tested, time tool open and closed, flowing and shut-in pressures, whether shut-in pressure reached static level, hydrostatic pressures, bottom hole temperature, fluid recovery, and flow rates if gas to surface test, along with final chart(s). Attach extra sheet if more space is needed. Attach copy of all Electric Wireline Logs surveyed. Attach final geological well site report.

Drill Stem Tests Taken  Yes  No  
 (Attach Additional Sheets)  
 Samples Sent to Geological Survey  Yes  No  
 Cores Taken  Yes  No  
 Electric Log Run  Yes  No  
 (Submit Copy)

List All E. Logs Run:

gamma-ray/ccl log,DIL,CNL/CDL,MEL,BHCS

Log Formation (Top), Depth and Datum  Sample

Name	Top	Datum
Topeka	2962	-925
LKC	3248	-1211
BKC	3481	-1444
Arbuckle (sample)	3516	-1479

CASING RECORD <input checked="" type="checkbox"/> New <input type="checkbox"/> Used							
Report all strings set-conductor, surface, intermediate, production, etc.							
Purpose of String	Size Hole Drilled	Size Casing Set (In O.D.)	Weight Lbs. / Ft.	Setting Depth	Type of Cement	# Sacks Used	Type and Percent Additives
Surface	12 1/4"	8 5/8"	23	210.84	common	150	2%gel 3%cc
Production	7 7/8"	5 1/2"	14	3514	EA/2	165	

ADDITIONAL CEMENTING / SQUEEZE RECORD				
Purpose:	Depth Top Bottom	Type of Cement	#Sacks Used	Type and Percent Additives
<input type="checkbox"/> Perforate <input checked="" type="checkbox"/> Protect Casing <input type="checkbox"/> Plug Back TD <input type="checkbox"/> Plug Off Zone	surface/1196	Midcon II	100	(Port Collar)

Shots Per Foot	PERFORATION RECORD - Bridge Plugs Set/Type Specify Footage of Each Interval Perforated	Acid, Fracture, Shot, Cement Squeeze Record (Amount and Kind of Material Used)	
		Amount	Depth
4	3519.5 to 3525.5 (open hole)	300gal 20% MCA Acid	

RECEIVED  
 KANSAS CORPORATION COMMISSION  
 AUG 13 2008

TUBING RECORD				Liner Run	
Size	Set At	Packer At	Yes	No	
2 3/8"	3500	na	<input type="checkbox"/>	<input checked="" type="checkbox"/>	

Date of First, Resumerd Production, SWD or Enhr.	Producing Method			
5/15/08	<input type="checkbox"/> Flowing	<input checked="" type="checkbox"/> Pumping	<input type="checkbox"/> Gas Lift	<input type="checkbox"/> Other (Explain)

Estimated Production Per 24 Hours	Oil Bbls.	Gas Mcf	Water Bbls.	Gas-Oil Ratio	Gravity
	42	0	trace		

CONSERVATION DIVISION  
 WICHITA, KS

Disposition of Gas  Vented  Sold  Used on Lease  Open Hole  Perf.  Dually Comp.  Commingled  Other (Specify) \_\_\_\_\_  
 (If vented, Submit ACO-18.)

**THE FLEISCHAKER COMPANIES**  
JOLEN OPERATING COMPANY

August 13, 2008

Kansas Corporation Commission  
Conservation Division  
130 S. Market, Room 2078  
Wichita KS 67202


Re: - Samuelson #80  
Sec. 36-11S-17W  
Ellis County, Kansas

Gentlemen,

Enclosed please find a copy of the Drill Stem Test for the above referenced well. The ACO-1 was filed at an earlier date and this should have been included as an attachment.

Should you have any questions, or need additional information, please call me at the phone number below, extension 10.

Sincerely,



Bonnie Friend

RECEIVED  
KANSAS CORPORATION COMMISSION

AUG 15 2008

CONSERVATION DIVISION  
WICHITA, KS

Bonnie Friend Ext. 10  
e-mail: [bfriend@jolen.com](mailto:bfriend@jolen.com)

100 N. Broadway Ave, Suite 2460 / t. 405-235-8444  
Oklahoma City, OK 73102-8829 / f. 405-235-8448



# Discovery Drilling

P.O. Box 763 • Hays, KS 67601 • OFFICE (785) 623-2920 • CELLULAR (785) 635-1511

## DRILLER'S LOG

Operator: Jolen Operating Company LIC# 31822  
100 North Broadway, Suite 2460  
Oklahoma City, OK 73102

Contractor: Discovery Drilling Co., Inc. LIC#31548  
PO Box 763  
Hays, KS 67601

Lease: Samuelson #8

Location: 150' N & 130' W of SW / NE / NW  
Sec. 36 / 11S / 17W  
Ellis Co., KS

Loggers Total Depth: 3516'  
Rotary Total Depth: 3527'  
Commenced: 4/15/2008  
Casing: 8 5/8" @ 210.84' w / 150 sks  
5 1/2" @ 3514' w / 165 sks  
(Port Collar @ 1196')

API#15- 051-25, 759-0000  
Elevation: 2029' GL / 2037' KB  
Completed: 4/20/2008  
Status: Oil Well

### DEPTHS & FORMATIONS (All from KB)

Surface, Sand & Shale	0'	Shale	1255'
Dakota Sand	539'	Shale & Lime	1807'
Shale	616'	Shale	2218'
Cedar Hill Sand	746'	Shale & Lime	2641'
Red Bed Shale	933'	Lime & Shale	3174'
Anhydrite	1220'	RTD	3527'
Base Anhydrite	1255'		

STATE OF KANSAS )  
                          ) ss  
COUNTY OF ELLIS )

Thomas H. Alm of Discovery Drilling states that to the best of his knowledge the above and foregoing is a true and correct log of the above captioned well.

Thomas H. Alm

Subscribed and sworn to before me on 4-22-08

My Commission expires: 8-9-11

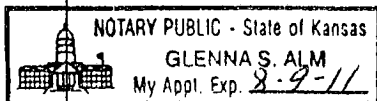
(Place stamp or seal below)

Glenna S. Alm  
Notary Public

RECEIVED  
KANSAS CORPORATION COMMISSION

AUG 13 2008

CONSERVATION DIVISION  
WICHITA, KS



# ALLIED CEMENTING CO., LLC. 34627

REMIT TO P.O. BOX 31  
RUSSELL, KANSAS 67665

SERVICE POINT:  
Russell

DATE <u>4-15-08</u>	SEC <u>36</u>	TWP. <u>11</u>	RANGE <u>17</u>	CALLED OUT	ON LOCATION	JOB START <u>3:00pm</u>	JOB FINISH <u>3:30pm</u>
LEASE <u>Sampe Son</u>		WELL # <u>8</u>		LOCATION <u>Codell Rd n Wiles Rd 1/8 S</u>		COUNTY <u>Ellis</u>	STATE <u>KS</u>
OLD OR <input checked="" type="radio"/> NEW (Circle one)				<u>Finto</u>			

CONTRACTOR D. Scovery #1  
 TYPE OF JOB Surface Job  
 HOLE SIZE \_\_\_\_\_ T.D. 211  
 CASING SIZE 8 5/8 23# DEPTH 211  
 TUBING SIZE \_\_\_\_\_ DEPTH \_\_\_\_\_  
 DRILL PIPE \_\_\_\_\_ DEPTH \_\_\_\_\_  
 TOOL \_\_\_\_\_ DEPTH \_\_\_\_\_  
 PRES. MAX \_\_\_\_\_ MINIMUM \_\_\_\_\_  
 MEAS. LINE \_\_\_\_\_ SHOE JOINT \_\_\_\_\_  
 CEMENT LEFT IN CSG. 15'  
 PERFS. \_\_\_\_\_  
 DISPLACEMENT 12 1/2 BC  
 EQUIPMENT \_\_\_\_\_

PUMP TRUCK CEMENTER Craig  
 # 366 HELPER Matt  
 BULK TRUCK \_\_\_\_\_  
 # 378 DRIVER Chris B.  
 BULK TRUCK \_\_\_\_\_  
 # \_\_\_\_\_ DRIVER \_\_\_\_\_

**REMARKS:**

Cement Circulated!

CHARGE TO: Jolen Operation  
 STREET c/o ZINSZER OIL POB 211  
 CITY HAYS STATE KS ZIP 67601  
Thanks!

To Allied Cementing Co., LLC.  
 You are hereby requested to rent cementing equipment and furnish cementer and helper(s) to assist owner or contractor to do work as is listed. The above work was done to satisfaction and supervision of owner agent or contractor. I have read and understand the "GENERAL TERMS AND CONDITIONS" listed on the reverse side.

PRINTED NAME \_\_\_\_\_

SIGNATURE [Signature]

OWNER \_\_\_\_\_

CEMENT AMOUNT ORDERED 150 Com  
3% CC  
2% GC

COMMON	<u>150</u>	@	<u>12.15</u>	<u>1822.50</u>
POZMIX		@		
GEL	<u>3</u>	@	<u>18.25</u>	<u>54.75</u>
CHLORIDE	<u>5</u>	@	<u>51.00</u>	<u>255.00</u>
ASC		@		
		@		
		@		
		@		
		@		
		@		
		@		
HANDLING	<u>158</u>	@	<u>2.05</u>	<u>323.90</u>
MILEAGE	<u>.09/31/mi</u>			<u>483.48</u>
				<u>TOTAL 2939.63</u>

**SERVICE**

DEPTH OF JOB			
PUMP TRUCK CHARGE			<u>893.00</u>
EXTRA FOOTAGE		@	
MILEAGE	<u>34</u>	@	<u>7.00</u> <u>238.00</u>
MANIFOLD		@	
		@	

RECEIVED  
KANSAS CORPORATION COMMISSION

**AUG 13 2008**

TOTAL 1131.00

CONSERVATION DIVISION & FLOAT EQUIPMENT  
WICHITA, KS

	@	
	@	
	@	
	@	
	@	

TOTAL \_\_\_\_\_

SALES TAX (If Any) \_\_\_\_\_

TOTAL CHARGES \_\_\_\_\_

DISCOUNT \_\_\_\_\_ IF PAID IN 30 DAYS

# ALLIED CEMENTING CO., LLC.

34627

REMIT TO P.O. BOX 31  
RUSSELL, KANSAS 67665

SERVICE POINT:

Russell

DATE <u>4-15-08</u>	SEC <u>36</u>	TWP. <u>11</u>	RANGE <u>17</u>	CALLED OUT	ON LOCATION	JOB START <u>3:00pm</u>	JOB FINISH <u>3:30pm</u>
LEASE <u>Sampe Son</u>	WELL # <u>8</u>	LOCATION <u>Cozell Rd n Wiles Rd 1/8 S</u>		COUNTY <u>Ellis</u>	STATE <u>KS</u>		
OLD OR NEW (Circle one) <u>NEW</u>			<u>Finto</u>				

CONTRACTOR Discovery #1  
 TYPE OF JOB Surface Job  
 HOLE SIZE \_\_\_\_\_ T.D. 211  
 CASING SIZE 8 5/8 23# DEPTH 211  
 TUBING SIZE \_\_\_\_\_ DEPTH \_\_\_\_\_  
 DRILL PIPE \_\_\_\_\_ DEPTH \_\_\_\_\_  
 TOOL \_\_\_\_\_ DEPTH \_\_\_\_\_  
 PRES. MAX \_\_\_\_\_ MINIMUM \_\_\_\_\_  
 MEAS. LINE \_\_\_\_\_ SHOE JOINT \_\_\_\_\_  
 CEMENT LEFT IN CSG. 15'  
 PERFS. \_\_\_\_\_  
 DISPLACEMENT 12 1/2 BC  
 EQUIPMENT \_\_\_\_\_

PUMP TRUCK CEMENTER Craig  
 # 366 HELPER Matt  
 BULK TRUCK \_\_\_\_\_  
 # 378 DRIVER Chris B.  
 BULK TRUCK \_\_\_\_\_  
 # \_\_\_\_\_ DRIVER \_\_\_\_\_

REMARKS:

Cement Circulated!

OWNER \_\_\_\_\_  
 CEMENT AMOUNT ORDERED 150 Com  
3% CC  
2% GC  
 COMMON 150 @ 12.15 1822.50  
 POZMIX @ \_\_\_\_\_  
 GEL 3 @ 18.25 54.75  
 CHLORIDE 5 @ 51.00 255.00  
 ASC @ \_\_\_\_\_  
 @ \_\_\_\_\_  
 @ \_\_\_\_\_  
 @ \_\_\_\_\_  
 @ \_\_\_\_\_  
 @ \_\_\_\_\_  
 @ \_\_\_\_\_  
 @ \_\_\_\_\_  
 @ \_\_\_\_\_  
 HANDLING 158 @ 2.05 323.90  
 MILEAGE .09/51/mi 483.48  
 TOTAL 2939.63

SERVICE

DEPTH OF JOB \_\_\_\_\_  
 PUMP TRUCK CHARGE 893.00  
 EXTRA FOOTAGE @ \_\_\_\_\_  
 MILEAGE 34 @ 7.00 238.00  
 MANIFOLD @ \_\_\_\_\_  
 @ \_\_\_\_\_  
 @ \_\_\_\_\_

RECEIVED KANSAS CORPORATION COMMISSION

AUG 13 2008

TOTAL 1131.00

CONSERVATION DIVISION  
WICHITA, KS PLUG & FLOAT EQUIPMENT

CHARGE TO: John Operation  
 STREET 1/0 ZINSER OIL POB 211  
 CITY HAYS STATE KS ZIP 67601

Thanks!

To Allied Cementing Co., LLC.

You are hereby requested to rent cementing equipment and furnish cementer and helper(s) to assist owner or contractor to do work as is listed. The above work was done to satisfaction and supervision of owner agent or contractor. I have read and understand the "GENERAL TERMS AND CONDITIONS" listed on the reverse side.

PRINTED NAME \_\_\_\_\_

SIGNATURE [Signature]

SALES TAX (If Any) \_\_\_\_\_

TOTAL CHARGES \_\_\_\_\_

DISCOUNT \_\_\_\_\_ IF PAID IN 30 DAYS

TOTAL \_\_\_\_\_

# ALLIED CEMENTING CO., LLC. 34627

REMIT TO P.O. BOX 31  
RUSSELL, KANSAS 67665

SERVICE POINT:  
Russell

DATE <u>4-15-08</u>	SEC <u>36</u>	TWP. <u>11</u>	RANGE <u>17</u>	CALLED OUT	ON LOCATION	JOB START <u>3:00pm</u>	JOB FINISH <u>3:30pm</u>
LEASE <u>Sampe Son</u> WELL # <u>8</u>			LOCATION <u>Coell Rd n Wiles Rd 1/8 S</u>		COUNTY <u>Fl.S</u>	STATE <u>KS</u>	
OLD OR <input checked="" type="radio"/> NEW (Circle one)			Finto				

CONTRACTOR Discovery #1  
 TYPE OF JOB Surface Job  
 HOLE SIZE \_\_\_\_\_ T.D. 211  
 CASING SIZE 8 5/8 23# DEPTH 211  
 TUBING SIZE \_\_\_\_\_ DEPTH \_\_\_\_\_  
 DRILL PIPE \_\_\_\_\_ DEPTH \_\_\_\_\_  
 TOOL \_\_\_\_\_ DEPTH \_\_\_\_\_  
 PRES. MAX \_\_\_\_\_ MINIMUM \_\_\_\_\_  
 MEAS. LINE \_\_\_\_\_ SHOE JOINT \_\_\_\_\_  
 CEMENT LEFT IN CSG. 15'  
 PERFS. \_\_\_\_\_  
 DISPLACEMENT 12 1/2 BC  
 EQUIPMENT \_\_\_\_\_

PUMP TRUCK CEMENTER Craig  
 # 366 HELPER Matt  
 BULK TRUCK \_\_\_\_\_  
 # 378 DRIVER Chris B.  
 BULK TRUCK \_\_\_\_\_  
 # \_\_\_\_\_ DRIVER \_\_\_\_\_

OWNER \_\_\_\_\_  
 CEMENT AMOUNT ORDERED 150 Com  
3% CC  
2% GC

COMMON <u>150</u>	@ <u>12.15</u>	<u>1822.50</u>
POZMIX _____	@ _____	_____
GEL <u>3</u>	@ <u>18.25</u>	<u>54.75</u>
CHLORIDE <u>5</u>	@ <u>51.00</u>	<u>255.00</u>
ASC _____	@ _____	_____
_____	@ _____	_____
_____	@ _____	_____
_____	@ _____	_____
_____	@ _____	_____
_____	@ _____	_____
_____	@ _____	_____
_____	@ _____	_____
HANDLING <u>158</u>	@ <u>2.05</u>	<u>323.90</u>
MILEAGE <u>.09/51/mi</u>		<u>483.48</u>
	TOTAL	<u>2939.63</u>

REMARKS:

Cement Circulated!

SERVICE

DEPTH OF JOB _____	
PUMP TRUCK CHARGE _____	<u>893.00</u>
EXTRA FOOTAGE _____	@ _____
MILEAGE <u>34</u>	@ <u>7.00</u> <u>238.00</u>
MANIFOLD _____	@ _____
_____	@ _____
_____	@ _____
	TOTAL <u>1131.00</u>

CHARGE TO: Solen Operation  
 STREET c/o ZINSZER OIL POB 211  
 CITY HAYS STATE KS ZIP 67601

RECEIVED  
 KANSAS CORPORATION COMMISSION  
 AUG 13 2008

To Allied Cementing Co., LLC. CONSERVATION DIVISION  
 WICHITA, KS  
 You are hereby requested to rent cementing equipment and furnish cementer and helper(s) to assist owner or contractor to do work as is listed. The above work was done to satisfaction and supervision of owner agent or contractor. I have read and understand the "GENERAL TERMS AND CONDITIONS" listed on the reverse side.

PRINTED NAME \_\_\_\_\_  
 SIGNATURE [Signature]

PLUG & FLOAT EQUIPMENT

_____	@ _____	_____
_____	@ _____	_____
_____	@ _____	_____
_____	@ _____	_____
_____	@ _____	_____
	TOTAL	_____
SALES TAX (If Any) _____		_____
TOTAL CHARGES _____		_____
DISCOUNT _____	IF PAID IN 30 DAYS	_____



P. O. Box 466  
 Ness City, KS 67560  
 Off: 785-798-2300



# Invoice

DATE	INVOICE #
4/20/2008	14130

BILL TO
Jolen Operating Company P.O. Box 211 Hays, KS 67601

- Acidizing
- Cement
- Tool Rental

*OK - psjt  
 4/24/08*

TERMS	Well No.	Lease	County	Contractor	Well Type	Well Category	Job Purpose	Operator
Net 30	#8	Samuelson	Ellis	Discovery Drilling...	Oil	Development	5-1/2" LongString	Wayne

PRICE REF.	DESCRIPTION	QTY	UM	UNIT PRICE	AMOUNT
575D	Mileage - 1 Way	40	Miles	6.00	240.00
578D-L	Pump Charge - Long String - 3515 Feet	1	Job	1,400.00	1,400.00
221	Liquid KCL (Clayfix)	2	Gallon(s)	26.00	52.00
281	Mud Flush	500	Gallon(s)	1.00	500.00
402-5	5 1/2" Centralizer	8	Each	100.00	800.00
403-5	5 1/2" Cement Basket	2	Each	300.00	600.00
404-5	5 1/2" Port Collar - Top Joint #57 - 1196 Feet	1	Each	2,300.00	2,300.00
406-5	5 1/2" Latch Down Plug & Baffle	1	Each	235.00	235.00
405-5	5 1/2" Formation Packer Shoe	1	Each	1,400.00	1,400.00
325	Standard Cement	165	Sacks	12.75	2,103.75
276	Flocele	41	Lb(s)	1.50	61.50
283	Salt	850	Lb(s)	0.20	170.00
284	Calseal	8	Sack(s)	30.00	240.00
285	CFR-1	100	Lb(s)	4.50	450.00
290	D-Air	2	Gallon(s)	35.00	70.00
581D	Service Charge Cement	165	Sacks	1.90	313.50
583D	Drayage	346.02	Ton Miles	1.75	605.54
	Subtotal				11,541.29

RECEIVED  
 KANSAS CORPORATION COMMISSION

AUG 13 2008

CONSERVATION DIVISION  
 WICHITA, KS

**Thank You For Your Business!**

**Total**

\$11,541.29





P. O. Box 466  
Ness City, KS 67560  
Off: 785-798-2300



# Invoice

DATE	INVOICE #
4/20/2008	14130

BILL TO
Jolen Operating Company P.O. Box 211 Hays, KS 67601

- Acidizing
- Cement
- Tool Rental

*OK - psjt  
4/24/08*

TERMS	Well No.	Lease	County	Contractor	Well Type	Well Category	Job Purpose	Operator
Net 30	#8	Samuelson	Ellis	Discovery Drilling...	Oil	Development	5-1/2" LongString	Wayne
PRICE REF.	DESCRIPTION				QTY	UM	UNIT PRICE	AMOUNT
575D	Mileage - 1 Way				40	Miles	6.00	240.00
578D-L	Pump Charge - Long String - 3515 Feet				1	Job	1,400.00	1,400.00
221	Liquid KCL (Clayfix)				2	Gallon(s)	26.00	52.00
281	Mud Flush				500	Gallon(s)	1.00	500.00
402-5	5 1/2" Centralizer				8	Each	100.00	800.00
403-5	5 1/2" Cement Basket				2	Each	300.00	600.00
404-5	5 1/2" Port Collar - Top Joint #57 - 1196 Feet ✓				1	Each	2,300.00	2,300.00
406-5	5 1/2" Latch Down Plug & Baffle				1	Each	235.00	235.00
405-5	5 1/2" Formation Packer Shoe ✓				1	Each	1,400.00	1,400.00
325	Standard Cement				165	Sacks	12.75	2,103.75
276	Flocele				41	Lb(s)	1.50	61.50
283	Salt				850	Lb(s)	0.20	170.00
284	Calseal				8	Sack(s)	30.00	240.00
285	CFR-1				100	Lb(s)	4.50	450.00
290	D-Air				2	Gallon(s)	35.00	70.00
581D	Service Charge Cement				165	Sacks	1.90	313.50
583D	Drayage				346.02	Ton Miles	1.75	605.54
	Subtotal							11,541.29

RECEIVED  
KANSAS CORPORATION COMMISSION

AUG 13 2008

CONSERVATION DIVISION  
WICHITA, KS

**Thank You For Your Business!**

**Total**

\$11,541.29



P. O. Box 466  
Ness City, KS 67560  
Off: 785-798-2300



# Invoice

DATE	INVOICE #
4/20/2008	14130

BILL TO
Jolen Operating Company P.O. Box 211 Hays, KS 67601

- Acidizing
- Cement
- Tool Rental

*OK - psjt  
4/24/08*

TERMS	Well No.	Lease	County	Contractor	Well Type	Well Category	Job Purpose	Operator
Net 30	#8	Samuelson	Ellis	Discovery Drilling...	Oil	Development	5-1/2" LongString	Wayne

PRICE REF.	DESCRIPTION	QTY	UM	UNIT PRICE	AMOUNT
575D	Mileage - 1 Way	40	Miles	6.00	240.00
578D-L	Pump Charge - Long String - 3515 Feet	1	Job	1,400.00	1,400.00
221	Liquid KCL (Clayfix)	2	Gallon(s)	26.00	52.00
281	Mud Flush	500	Gallon(s)	1.00	500.00
402-5	5 1/2" Centralizer	8	Each	100.00	800.00
403-5	5 1/2" Cement Basket	2	Each	300.00	600.00
404-5	5 1/2" Port Collar - Top Joint #57 - 1196 Feet	1	Each	2,300.00	2,300.00
406-5	5 1/2" Latch Down Plug & Baffle	1	Each	235.00	235.00
405-5	5 1/2" Formation Packer Shoe	1	Each	1,400.00	1,400.00
325	Standard Cement	165	Sacks	12.75	2,103.75
276	Flocele	41	Lb(s)	1.50	61.50
283	Salt	850	Lb(s)	0.20	170.00
284	Calseal	8	Sack(s)	30.00	240.00
285	CFR-1	100	Lb(s)	4.50	450.00
290	D-Air	2	Gallon(s)	35.00	70.00
581D	Service Charge Cement	165	Sacks	1.90	313.50
583D	Drayage	346.02	Ton Miles	1.75	605.54
	Subtotal				11,541.29

RECEIVED  
KANSAS CORPORATION COMMISSION  
  
AUG 13 2008  
  
CONSERVATION DIVISION  
WICHITA, KS

Thank You For Your Business!	<b>Total</b>	\$11,541.29
------------------------------	--------------	-------------



P. O. Box 466  
Ness City, KS 67560  
Off: 785-798-2300



# Invoice

DATE	INVOICE #
4/29/2008	14031

BILL TO
Jolen Operating Company P.O. Box 211 Hays, KS 67601

*OK - psjt  
5/8/08*

- Acidizing
- Cement
- Tool Rental

TERMS	Well No.	Lease	County	Contractor	Well Type	Well Category	Job Purpose	Operator
Net 30	#8	Samuelson	Ellis	Express Well Serv...	Oil	Development	Cement Port Collar	Dave

PRICE REF.	DESCRIPTION	QTY	UM	UNIT PRICE	AMOUNT
575D	Mileage - 1 Way	30	Miles	6.00	180.00
578D-D	Pump Charge - Port Collar	1	Job	1,400.00	1,400.00
290	D-Air	1	Gallon(s)	35.00	35.00
105	Port Collar Tool Rental With Man	1	Each	400.00	400.00
330	Swift Multi-Density Standard (MIDCON II)	100	Sacks	15.50	1,550.00
276	Flocele	44	Lb(s)	1.50	66.00
581D	Service Charge Cement	175	Sacks	1.90	332.50
583D	Drayage	349.48	Ton Miles	1.75	611.59
	Subtotal				4,575.09

RECEIVED  
KANSAS CORPORATION COMMISSION

AUG 13 2008

CONSERVATION DIVISION  
WICHITA, KS

<b>Thank You For Your Business!</b>	<b>Total</b>	\$4,575.09
-------------------------------------	--------------	------------

# SWIFT



P. O. Box 466  
Ness City, KS 67560  
Off: 785-798-2300



## Invoice

DATE	INVOICE #
4/29/2008	14031

BILL TO
Jolen Operating Company P.O. Box 211 Hays, KS 67601

*OK - ps/h  
5/8/08*

- Acidizing
- Cement
- Tool Rental

TERMS	Well No.	Lease	County	Contractor	Well Type	Well Category	Job Purpose	Operator
Net 30	-#8	Samuelson	Ellis	Express Well Serv...	Oil	Development	Cement Port Collar	Dave

PRICE REF.	DESCRIPTION	QTY	UM	UNIT PRICE	AMOUNT
575D	Mileage - 1 Way	30	Miles	6.00	180.00
578D-D	Pump Charge - Port Collar	1	Job	1,400.00	1,400.00
290	D-Air	1	Gallon(s)	35.00	35.00
105	Port Collar Tool Rental With Man	1	Each	400.00	400.00
330	Swift Multi-Density Standard (MIDCON II)	100	Sacks	15.50	1,550.00
276	Flocele	44	Lb(s)	1.50	66.00
581D	Service Charge Cement	175	Sacks	1.90	332.50
583D	Drayage	349.48	Ton Miles	1.75	611.59
	Subtotal				4,575.09

RECEIVED  
KANSAS CORPORATION COMMISSION

AUG 13 2008

CONSERVATION DIVISION  
WICHITA, KS

<b>Thank You For Your Business!</b>	<b>Total</b>	\$4,575.09
-------------------------------------	--------------	------------



P. O. Box 466  
 Ness City, KS 67560  
 Off: 785-798-2300



# Invoice

DATE	INVOICE #
4/29/2008	14031

BILL TO
Jolen Operating Company P.O. Box 211 Hays, KS 67601

*OK - psjt  
 5/8/08*

- Acidizing
- Cement
- Tool Rental

TERMS	Well No.	Lease	County	Contractor	Well Type	Well Category	Job Purpose	Operator
Net 30	#8	Samuelson	Ellis	Express Well Serv...	Oil	Development	Cement Port Collar	Dave

PRICE REF.	DESCRIPTION	QTY	UM	UNIT PRICE	AMOUNT
575D	Mileage - 1 Way	30	Miles	6.00	180.00
578D-D	Pump Charge - Port Collar	1	Job	1,400.00	1,400.00
290	D-Air	1	Gallon(s)	35.00	35.00
105	Port Collar Tool Rental With Man	1	Each	400.00	400.00
330	Swift Multi-Density Standard (MIDCON II)	100	Sacks	15.50	1,550.00
276	Flocele	44	Lb(s)	1.50	66.00
581D	Service Charge Cement	175	Sacks	1.90	332.50
583D	Drayage	349.48	Ton Miles	1.75	611.59
	Subtotal				4,575.09

RECEIVED  
 KANSAS CORPORATION COMMISSION  
 AUG 13 2008  
 CONSERVATION DIVISION  
 WICHITA, KS

<b>Thank You For Your Business!</b>	<b>Total</b>	\$4,575.09
-------------------------------------	--------------	------------