

SP

WELL PLUGGING RECORD

Give All Information Completely
Make Required Affidavit
Mail or Deliver Report to:
Conservation Division
State Corporation Commission
211 No. Broadway
Wichita, Kansas

Butler County. Sec. 6 Twp. 26 Rge. 3 (E) X (W)

Location as "NE/CNWxSWx" or footage from lines SW SW SW 1/4

Lease Owner Wofford Oil Company

Lease Name Fisher Well No. 2

Office Address 1258 Cleveland-Wichita, Kansas

Character of Well (completed as Oil, Gas or Dry Hole) Dry Hole

Date well completed 3-19- 19 65

Application for plugging filed 3-19 19 65

Application for plugging approved 3-19 19 65

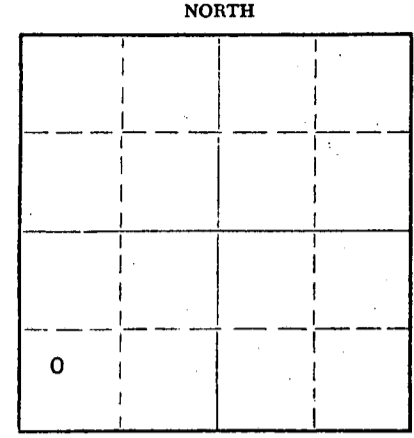
Plugging commenced 3-19- 19 65

Plugging completed 3-19- 19 65

Reason for abandonment of well or producing formation
Dry Hole

If a producing well is abandoned, date of last production 19

Was permission obtained from the Conservation Division or its agents before plugging was commenced? Yes



Locate well correctly on above Section Plat

Name of Conservation Agent who supervised plugging of this well Paul Turpin

Producing formation _____ Depth to top _____ Bottom _____ Total Depth of Well 2832 Feet

Show depth and thickness of all water, oil and gas formations.

OIL, GAS OR WATER RECORDS

CASING RECORD

| FORMATION | CONTENT | FROM | TO | SIZE | PUT IN | PULLED OUT |
|-----------|---------|------|----|------|--------|------------|
| | | | | | | |
| | | | | | | |
| | | | | | | |
| | | | | | | |
| | | | | | | |
| | | | | | | |
| | | | | | | |
| | | | | | | |
| | | | | | | |

Describe in detail the manner in which the well was plugged, indicating where the mud fluid was placed and the method or methods used in introducing it into the hole. If cement or other plugs were used, state the character of same and depth placed, from 200 feet to 40 feet for each plug set.

Mudded hole with 40 viscosity mud to 200 feet. Added 1/2 sack cotton seed hulls; set dry hold plug-added 23 sacks cement. Mudded hole to 40 feet-added 1/4 sack hulls. Set plug and added 10 sack cement. Capped rat hole with 2 sacks cement.

200 feet 8 5/8" surface pipe cemented.

RECEIVED
STATE CORPORATION COMMISSION

MAR 31 1965
3-31-65

CONSERVATION DIVISION
Wichita, Kansas

(If additional description is necessary, use BACK of this sheet)


Name of Plugging Contractor Henry Wofford Drilling Company, Inc.
Address 1258 Cleveland-Wichita, Kansas

STATE OF Kansas COUNTY OF Sedgwick, ss.
Henry L. Wofford (Owner-operator) (employee of owner) or (owner or operator) of the above-described well, being first duly sworn on oath, says: That I have knowledge of the facts, statements, and matters herein contained and the log of the above-described well as filed and that the same are true and correct. So help me God.

(Signature) *Henry L. Wofford*

1258 Cleveland -Wichita, Kansas (Address) 65

24th day of March 19 65



Glenda Murray
Notary Public

KANSAS GEOLOGICAL SOCIETY
 KANSAS WELL LOG BUREAU - KANSAS WELL SAMPLE BUREAU
 KANSAS GEOLOGICAL SOCIETY BUILDING
 508 EAST MURDOCK - WICHITA, KANSAS



COMPANY Wofford Oil Company

SEC. 6 T. 26 R. 3e
 LOC. SW SW SW

FARM Leslie Fisher NO. 2

TOTAL DEPTH 2832


Butler COUNTY

COMM. 3-25-65

COMP. 3-19-65

KANSAS

SHOT OR TREATED



CONTRACTOR Henry Wofford Drilling Company, Inc.

ISSUED

CASING

| | |
|------|--------|
| 20 0 | 10 |
| 15 | 8 5/8" |
| 12 | 6 |
| 13 | 5 |

ELEVATION 1319 K.B.

PRODUCTION

FIGURES INDICATE BOTTOM OF FORMATIONS

| | |
|-----------|-------------------------|
| 0-495 | Lime |
| 495-885 | Lime and Lime and Shale |
| 885-1785 | Lime and Shale |
| 1785-2150 | Lime and Shale |
| 2150-2660 | Lime |
| 2660-2816 | Lime and Shale |
| 2816-2832 | Mississippi Lime |

2832 ROTARY TOTAL DEPTH

RECEIVED
 STATE CORPORATION COMMISSION

MAR 31 1965

CONSERVATION DIVISION
 Wichita, Kansas