

STATE OF KANSAS  
STATE CORPORATION COMMISSION

WELL PLUGGING RECORD

Give All Information Completely  
Make Required Affidavit  
Mail or Deliver Report to:  
Conservation Division  
State Corporation Commission  
211 No. Broadway  
Wichita, Kansas

Butler County. Sec. 15 Twp. 26 Rge. 3E (E) (W)

Location as "NE/CNWxSWx" or footage from lines. NE NW SE

Lease Owner George P. Vye

Lease Name Ralston Well No. 1

Office Address 1006 Central Bldg., Wichita, Kansas

Character of Well (completed as Oil, Gas or Dry Hole) Dry Hole

Date well completed August 10 1956

Application for plugging filed August 10 1956

Application for plugging approved August 10 1956

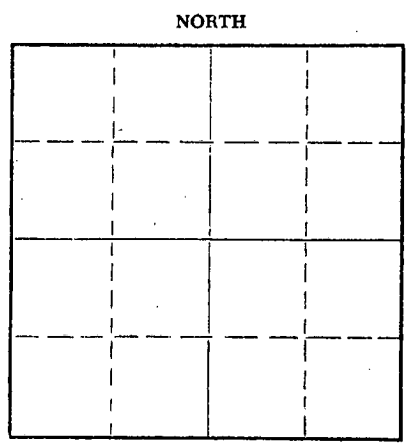
Plugging commenced August 10 1956

Plugging completed August 10 1956

Reason for abandonment of well or producing formation oil in commercial quantities not found

If a producing well is abandoned, date of last production 19

Was permission obtained from the Conservation Division or its agents before plugging was commenced? yes



Locate well correctly on above Section Plat

Name of Conservation Agent who supervised plugging of this well Lawrence W. Matthews

Producing formation \_\_\_\_\_ Depth to top \_\_\_\_\_ Bottom \_\_\_\_\_ Total Depth of Well 3250 Feet

Show depth and thickness of all water, oil and gas formations.

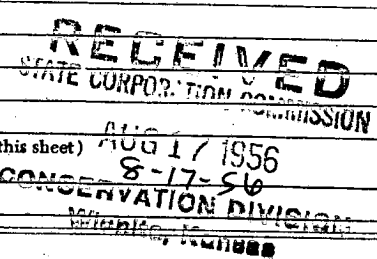
OIL, GAS OR WATER RECORDS

CASING RECORD

FORMATION	CONTENT	FROM	TO	SIZE	PUT IN	PULLED OUT
				8-5/8"	110'	none

Describe in detail the manner in which the well was plugged, indicating where the mud fluid was placed and the method or methods used in introducing it into the hole. If cement or other plugs were used, state the character of same and depth placed, from \_\_\_\_\_ feet to \_\_\_\_\_ feet for each plug set.

Filled hole with extra heavy rotary mud from total depth to 165'. Set Plug #1 and 15 sacks cement from 165' to 120'. Filled hole with extra heavy rotary mud from 120' to 30'. Set plug #2 and 10 sacks cement from 30' to top of surface.




Name of Plugging Contractor Capitt Drilling, Inc.  
Address 814-16 Union Center, Wichita, Kansas

STATE OF Kansas, COUNTY OF Sedgwick, ss. R. R. McNicol (employee of owner) or (owner or operator) of the above-described well, being first duly sworn on oath, says: That I have knowledge of the facts, statements, and matters herein contained and the log of the above-described well as filed and that the same are true and correct. So help me God. CAPITT DRILLING, INC.

(Signature) R. R. McNicol  
814-16 Union Center, Wichita, Kansas (Address)

Subscribed and sworn to before me this 14th day of August, 1956

Darlene May  
Darlene May Notary Public.



PLUGGING  
FILE SEC. 15 T. 26 R. 3E  
BOOK PAGE 90 LINE 45

ROTARY DRILLING LOG

OPERATOR: George P. Vye  
 Ralston No. 1  
 NE NW SE Sec. 15-26-3E,  
 Butler County, Kansas

CONTRACTOR : Capitt Drilling, Inc.  
 COMM: 7/31/56  
 COMP: 8/10/56

Formations:

Shale & Lime	1180'
Sandy Shale & Sand	1245'
Lime & Shale	1325'
Shale	1387'
Lime	1438'
Shale & Lime	1480'
Lime & Shale Breaks	1745'
Lime & Shale	2365'
Lime	2486'
Shale & Lime	2761'
Lime	2865'
Lime & Chert	2883'
Chert	2904'
Lime	3050'
Lime & Shale	3056'
Shale	3115'
Lime	3165'
Sand	3233'
Lime	3250'
Rotary Total Depth(D&A)	3250'

Remarks: Set 8-5/8" surface pipe at 110' cemented with 100 sacks regular cement and 2 sacks C.C.

We certify the above log is true and correct to the best of our knowledge and belief.

CAPITT DRILLING, INC.

*R. R. McNicol*

R. R. McNicol

RECEIVED  
 STATE CORPORATION COMMISSION  
 AUG 17 1956  
 CONSERVATION DIVISION  
 Wichita, Kansas

PLUGGING  
 FILE SEC. 15 T. 26 R. 3E  
 BOOK PAGE 90 LINE 45