


15-065-20178-00-00

15-065-20178-00-00

Form CP-4

STATE OF KANSAS
STATE CORPORATION COMMISSION
Give All Information Completely
Make Required Affidavit
Mail or Deliver Report to:
Conservation Division
State Corporation Commission
P. O. Box 17027
Wichita, Kansas 67217
NORTH

WELL PLUGGING RECORD



Locate well correctly on above Section Plat

Graham County, Sec. 2 Twp. 10 Rge. 24 (E) (W)
Location as "NE/CNW/SE" or footage from lines SW NW SE **SWSWSE**
Lease Owner Don Pratt Oil Operations
Lease Name Gano #1 Well No. **2**
Office Address Hays, Kansas 67601
Character of Well (completed as Oil, Gas or Dry Hole) _____
Date well completed _____ 19____
Application for plugging filed _____ 19____
Application for plugging approved _____ 19____
Plugging commenced 12/17/74 _____ 19____
Plugging completed 1/20/75 _____ 19____
Reason for abandonment of well or producing formation depleted.
If a producing well is abandoned, date of last production _____ 19____
Was permission obtained from the Conservation Division or its agents before plugging was commenced? yes

Name of Conservation Agent who supervised plugging of this well Massey
Producing formation _____ Depth to top _____ Bottom _____ Total Depth of Well 4025 Feet
Show depth and thickness of all water, oil and gas formations. P.B. TD

OIL, GAS OR WATER RECORDS

CASING RECORD

FORMATION	CONTENT	FROM	TO	SIZE	PUT IN	PULLED OUT
				8-5/8	225	none
				5 1/2	4067	1619'

Describe in detail the manner in which the well was plugged, indicating where the mud fluid was placed and the method or methods used in introducing it into the hole. If cement or other plugs were used, state the character of same and depth placed, from _____ feet to _____ feet for each plug set.

Ran sand to 3800' and dumped 4 sacks cement. Loaded hole, shot pipe at 2495', 2208', 1994', 1791', 1708', 1636', pulled 40 joints. Pumped 5 sacks hulls, 8 sacks gel, 70 sacks cement, 17 sacks gel and 50 sacks cement.

PLUGGING COMPLETE

RECEIVED
STATE CORPORATION COMMISSION
JAN 27 1975
CONSERVATION DIVISION
Wichita, Kansas

Name of Plugging Contractor KELSO CASING PULLING
Address CHASE, KANSAS

STATE OF Kansas COUNTY OF Rice
R. Darrell Kelso (employee of owner) or (owner or operator) of the above-described

well, being first duly sworn on oath, says: That I have knowledge of the facts, statements, and matters herein contained and the log of the above-described well as filed and that the same are true and correct. So help me God.

(Signature) R. Darrell Kelso
Chase, Kansas
(Address)

SUBSCRIBED AND SWORN to before me this 21st day of January, 19 75

MARGARET MELCHER
NOTARY PUBLIC
Rice County, Kansas
My Commission Expires
Feb. 15, 1975

Margaret Melcher
Notary Public.

MAR 22 1969

WELL LOG

ORIGINAL

COMPANY Murfin Drilling Company

BEG. 2 T. 10S R. 24W


FARM Gano NO. 1

LOC. SW NW SE
SW NW SE

RIG. NO. 15
TOTAL DEPTH 4070

COUNTRY Graham KANSAS

COMM. 11-14-68 COMP. 11-29-68



BHPT OR TREATED
CONTRACTOR
ISSUED

CASING

20 10
15 8 5/8 w/175 sxs.
12 6
13 5

ELEVATION

PRODUCTION Oil

FIGURES INDICATE BOTTOM OF FORMATIONS

- 145 Clay & Sand
- 226 Shale
- 390 Shale
- 1130 Shale
- 1892 Shale
- 2116 Shale & Red Bed
- 2155 Anhydrite
- 2420 Shale
- 2680 Lime & Shale
- 2785 Lime & Shale
- 2958 Shale & Lime
- 3100 Shale & Lime
- 3250 Lime & Shale
- 3308 Lime & Shale
- 3450 Lime & Shale
- 3555 Lime & Shale
- 3630 Lime & Shale
- 3716 Lime
- 3805 Lime
- 3858 Lime
- 3875 Lime
- 3893 Lime
- 3910 Lime
- 3930 Lime
- 4000 Lime
- 4021 Lime
- 4045 Lime
- 4070 Lime

RECEIVED
STATE CORPORATION COMMISSION
OCT 18 1974
CONSERVATION DIVISION
Wichita, Kansas

State of KANSAS
County of SEDGWICK ss:


I, James R. Daniels of the Murfin Drilling Company

upon oath state that the above and foregoing is a true and correct copy of the log of the Gano #1 well.

James R Daniels

Subscribed and sworn to before me this 15th day of Jan 1969

Adela Mizener
NOTARY PUBLIC



ADELA MIZENER, Notary Public
My commission expires November 5, 1970