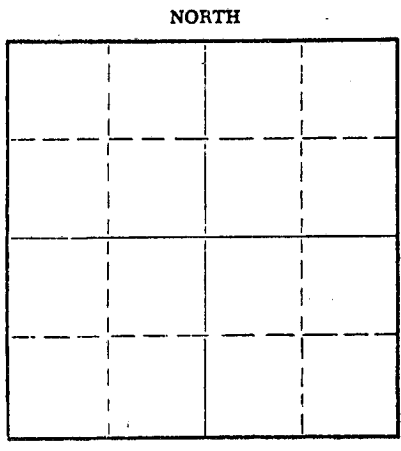


WELL PLUGGING RECORD

Give All Information Completely
Make Required Affidavit
Mail or Deliver Report to:
Conservation Division
State Corporation Commission
212 No. Market
Wichita, Kansas

Graham County, Sec. 2 Twp. 10S Rge. (E) 24 (W)

Location as "NE/CNWxSWx" or footage from lines C S/2 SE
Lease Owner Beacon Resources Corporation
Lease Name Gano Well No. 3
Office Address 312 Union Center, Wichita, Kansas
Character of Well (completed as Oil, Gas or Dry Hole) Dry Hole
Date well completed July 2, 1969
Application for plugging filed 19
Application for plugging approved 19
Plugging commenced July 2, 1969
Plugging completed July 2, 1969
Reason for abandonment of well or producing formation Dry Hole



Locate well correctly on above Section Plat

If a producing well is abandoned, date of last production 19
Was permission obtained from the Conservation Division or its agents before plugging was commenced? Yes (W. L. Nichols of Morland)

Name of Conservation Agent who supervised plugging of this well
Producing formation Depth to top Bottom Total Depth of Well 4055 Feet
Show depth and thickness of all water, oil and gas formations.

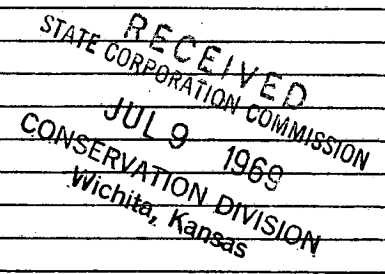
OIL, GAS OR WATER RECORDS

CASING RECORD

FORMATION	CONTENT	FROM	TO	SIZE	PUT IN	PULLED OUT
	Surface	0	215'	8-5/8"	215'	-----
	Casing					

Describe in detail the manner in which the well was plugged, indicating where the mud fluid was placed and the method or methods used in introducing it into the hole. If cement or other plugs were used, state the character of same and depth placed, from _____ feet to _____ feet for each plug set.

Mud from Total Depth to 1200 Feet,
Plug and 55 sax Cement; Mud to 245
Feet, Plug and 20 sax Cement; Mud
to 40 Feet, Plug and 10 sax Cement
to Base of Cellar; 2 sax cement
in Rat Hole. Job completed @ 4:15 A.M.
on 7/2/69




(If additional description is necessary, use BACK of this sheet)

Name of Plugging Contractor Halliburton
Address Hill City, Kansas

STATE OF KANSAS, COUNTY OF SEDGWICK, ss.
Wayne W. Kahmeyer of Sage Drilling Co. (employee of owner) or (owner or operator) of the above described well, being first duly sworn on oath, says: That I have knowledge of the facts, statements, and matters herein contained and the log of the above described well as filed and that the same are true and correct. So help me God.

(Signature) Wayne W. Kahmeyer
500 Bitting Building, Wichita, Kansas
(Address) 69



Louise K. Whitted - Notary Public.

DRILLERS LOG

GANO NO. 3

CASING RECORD:	OPERATOR: Beacon Resources Corp.	DESCRIPTION:
8-5/8" @ 215' w/150 sax cement	CONTRACTOR: Sage Drilling Co.	C S/2 SE Sec. 2-10S-24W Graham County, Kansas
TOTAL DEPTH: 4055'	COMMENCED: June 21, 1969	
	COMPLETED: July 2, 1969	


<u>FORMATION</u>	<u>FROM</u>	<u>TO</u>	<u>REMARKS</u>
Surface Soil	0	225	
Shale	225	950	
Shale & Shells	950	1350	
Sand	1350	1873	
Shale, Red Bed & Shells	1873	2133	
Shale & Shells	2133	2580	
Shale & Lime	2580	2810	
Lime & Shale	2810	3140	
Shale & Lime	3140	3220	
Lime & Shale	3220	4055	D&A

RECEIVED
STATE CORPORATION COMMISSION
JUL 9 1969
CONSERVATION DIVISION
Wichita, Kansas

I certify that this is a true and correct copy of the above log to the best of my knowledge.

SAGE DRILLING CO., INC.

By Wayne W. Kahmeyer
Wayne W. Kahmeyer



Subscribed and sworn to before me this 7th day of July, 1969.

Louise K. Whitted
Louise K. Whitted, Notary Public

My commission expires:
November 26, 1970.