

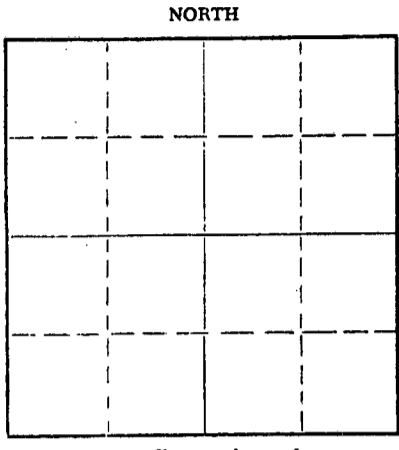
15-065-20407-00-00

STATE OF KANSAS  
STATE CORPORATION COMMISSION

Form CP-4

Give All Information Completely  
Make Required Affidavit  
Mail or Deliver Report to:  
Conservation Division  
State Corporation Commission  
212 No. Market  
Wichita, Kansas 67202

WELL PLUGGING RECORD



Locate well correctly on above  
Section Plat

Graham County. Sec. 2 Twp. 10 Rge. 24 (E) W (W)  
Location as "NE/CNW/SW" or footage from lines SW SW NW  
Lease Owner Don E. Pratt Oil Operations  
Lease Name O. Nickelson Well No. 1  
Office Address P. O. Drawer 370, Hays, Kansas 67601  
Character of Well (completed as Oil, Gas or Dry Hole) Dry Hole  
Date well completed 12-20, 1970  
Application for plugging filed 12-20, 1970  
Application for plugging approved 12-20, 1970  
Plugging commenced 12-20, 1970  
Plugging completed 12-20, 1970  
Reason for abandonment of well or producing formation Dry Hole

If a producing well is abandoned, date of last production 19  
Was permission obtained from the Conservation Division or its agents before plugging was commenced? Yes

Name of Conservation Agent who supervised plugging of this well Bill Nichols  
Producing formation \_\_\_\_\_ Depth to top \_\_\_\_\_ Bottom \_\_\_\_\_ Total Depth of Well \_\_\_\_\_ Feet  
Show depth and thickness of all water, oil and gas formations.

OIL, GAS OR WATER RECORDS

CASING RECORD

FORMATION	CONTENT	FROM	TO	SIZE	PUT IN	PULLED OUT
Surface Pipe				8 5/8"	191'	

Describe in detail the manner in which the well was plugged, indicating where the mud fluid was placed and the method or methods used in introducing it into the hole. If cement or other plugs were used, state the character of same and depth placed, from \_\_\_\_\_ feet to \_\_\_\_\_ feet for each plug set.

1st plug was set at 1625' with 100 cu. ft.  
2nd plug was set at 215' with 25 cu. ft.  
3rd plug was set at 40' with 10 cu. ft.

RECEIVED  
STATE CORPORATION COMMISSION  
DEC 28 1970  
CONSERVATION DIVISION  
Wichita, Kansas


(If additional description is necessary, use BACK of this sheet)

Name of Plugging Contractor L. J. Dreiling & Sons, Inc.  
Address Victoria, Kansas 67671

STATE OF KANSAS, COUNTY OF ELLIS, ss.  
I, Leo F. Dreiling (employee of owner) or (~~representative~~) of the above-described well, being first duly sworn on oath, says: That I have knowledge of the facts, statements, and matters herein contained and the log of the above described well as filed and that the same are true and correct. So help me God.

(Signature) Leo F. Dreiling  
LEO F. DREILING, ROUTE 2, VICTORIA, KANSAS 67671  
(Address)

SUBSCRIBED AND SWORN to before me this 22nd day of December, 19 70



Joseph A. Hess  
JOSEPH A. HESS Notary Public.

My commission expires September 19, 1974

# L. J. DREILING AND SONS, INC.

Victoria, Kansas 67671

## WELL LOG

Company Don E. Pratt Oil Operations  
 P. O. Drawer 370  
 Hays, Kansas 67601

Sec. 2 Twp. 10 Rng. 24

Farm O. Nickelson No. 1 Location SW SW NW

Total Depth 4048' County Graham

Comm. 12-14-70 Comp. 12-20-70 Elevation: 2509' K. B.  
 2506' D. F.  
 2504' G. R.

Contractor L. J. Dreiling & Sons, Inc.  
 Victoria, Kansas 67671

Casing Record Cement Record Production:  
 191' - 8 5/8" 160 sacks cement D & A

Figures Indicate Bottom of Formations


0'	140'	Top Soil & Sand
140'	191'	Blue Shale
191'	1470'	Shale & Sand Streaks
1470'	1680'	Shale
1680'	1890'	Sand
1890'	2134'	Shale & Sand
2134'	2176'	Anhydrite
2176'	2207'	Anhydrite
2207'	2615'	Shale
2615'	2880'	Shale & Lime
2880'	3220'	Lime & Shale
3220'	3320'	Shale & Lime
3320'	3570'	Shale & Lime
3570'	3723'	Shale & Lime
3723'	3830'	Lime & Shale
3830'	3880'	Lime
3880'	3898'	Lime
3898'	3907'	Lime
3907'	3970'	Lime
3970'	4048'	Lime
4048'	T.D.	

RECEIVED  
 STATE CORPORATION COMMISSION  
 DEC 28 1970  
 CONSERVATION DIVISION  
 Wichita, Kansas

STATE OF KANSAS)  
 )ss  
 COUNTY OF ELLIS)

I, Leo F. Dreiling, of the L. J. Dreiling & Sons, Inc., upon oath states that the above and foregoing is a true and correct copy from the Daily Drilling Report from your O. Nicholson #1.

*Leo F. Dreiling*  
 LEO F. DREILING



*Joseph A. Hess*  
 JOSEPH A. HESS NOTARY PUBLIC

Subscribed and sworn to before me this 22nd day of December, 1970 .

My commission expires: September 19, 1974