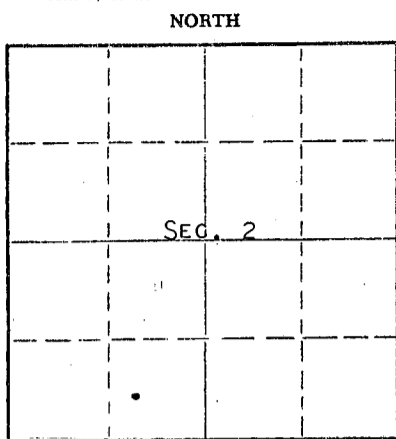


Give All Information Completely
Make Required Affidavit
Mail or Deliver Report to:
Conservation Division
State Corporation Commission
212 No. Market
Wichita, Kansas

WELL PLUGGING RECORD



GRAHAM County. Sec. 2 Twp. 10s Rge. 24 (W)
Location as "NE/CNWxSWx" or footage from lines APP. C W/2 SE SW
Lease Owner PETROLEUM, INC.,
Lease Name SPROUL Well No. B-1
Office Address R. R. #2, GREAT BEND, KANSAS
Character of Well (completed as Oil, Gas or Dry Hole) DRY HOLE
Date well completed NOVEMBER 23 1969
Application for plugging filed NOVEMBER 29 1969
Application for plugging approved NOVEMBER 23 1969
Plugging commenced NOVEMBER 23 1969
Plugging completed NOVEMBER 23 19 69
Reason for abandonment of well or producing formation NO PRODUCING ZONES

If a producing well is abandoned, date of last production NONE 19
Was permission obtained from the Conservation Division or its agents before plugging was commenced? YES

Name of Conservation Agent who supervised plugging of this well W. L. NICHOLS
Producing formation _____ Depth to top _____ Bottom _____ Total Depth of Well 4075' Feet
Show depth and thickness of all water, oil and gas formations.


OIL, GAS OR WATER RECORDS

CASING RECORD

FORMATION	CONTENT	FROM	TO	SIZE	PUT IN	PULLED OUT
				8-5/8"	210'	NONE

Describe in detail the manner in which the well was plugged, indicating where the mud fluid was placed and the method or methods used in introducing it into the hole. If cement or other plugs were used, state the character of same and depth placed, from _____ feet to _____ feet for each plug set.

HEAVY MUD TO 1500' AND BRIDGE. HEAVY MUD 1200', FOLLOWED WITH 100 SACKS CEMENT. HEAVY MUD TO 240', FOLLOWED WITH 20 SACKS CEMENT. HEAVY MUD TO 40' FOLLOWED WITH 10 SACKS TO BASE OF WELL CELLAR.




(If additional description is necessary, use BACK of this sheet)
Name of Plugging Contractor GARVEY DRILLING COMPANY
Address R. R. #2, GREAT BEND, KANSAS

STATE OF KANSAS, COUNTY OF BARTON, ss.
MONTE CHADD (employee of owner) or (owner or operator) of the above-described well, being first duly sworn on oath, says: That I have knowledge of the facts, statements, and matters herein contained and the log of the above-described well as filed and that the same are true and correct. So help me God. MONTE CHADD, DIST. PROD. SUPT.

(Signature) *Monte Chadd*
R. R. #2, GREAT BEND, KANSAS (Address)

Subscribed and sworn to before me this 1 day of DECEMBER, 1969
Richard H. Dumler
Notary Public.



15-065-20278-00-00

WELL LOG

COMPANY Petroleum, Inc.

SEC. 2 T. 10S R. 24W

FARM Sproul "B" NO. 1


LOC. C W/2 SE SW

TOTAL DEPTH 4075'

COUNTY Graham, Kansas

COMM. 11-15-69 COMP. 11-22-69

CONTRACTOR Garvey Drilling Company



CASING
8 5/8" @ 210' w/175sx

ELEVATION 2499' KB

PRODUCTION D & A

FIGURES INDICATE BOTTOM OF FORMATIONS


- 210' Surface Soil, Sand, & Shale
- 740' Shale
- 1620' Shale, Shells, & Sand
- 2074' Shale & Shells
- 2123' Shale
- 2158' Anhydrite
- 2560' Shale
- 2987' Shale & Lime
- 3238' Lime & Shale
- 3450' Shale & Lime Streaks
- 3550' Shale & Lime
- 3712' Lime & Shale
- 3900' Lime
- 4075' Lime
- 4075' RTD

RECEIVED
STATE CORPORATION COMMISSION
DEC 3 1969
CONSERVATION DIVISION
Wichita, Kansas

State of Kansas }
County of Barton } ss

I, Charlene Marker of Garvey Drilling Company

upon oath state the above and foregoing is a true and correct copy of the log of the Sproul "B" No. 1 well.



Charlene Marker

Subscribed and sworn to before me this 24th day of November 1969

My Commission Expires: November 5, 1973

Richard A. Boys
NOTARY PUBLIC