

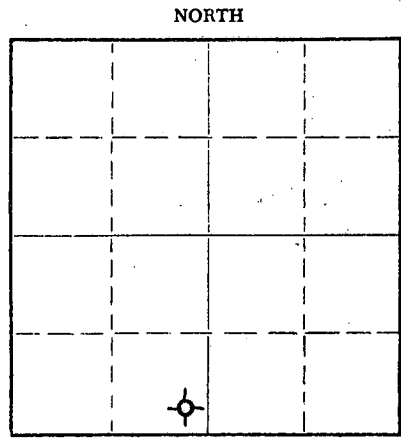
15-065-02106-00-00

STATE OF KANSAS
STATE CORPORATION COMMISSION

Give All Information Completely
Make Required Affidavit
Mail or Deliver Report to:
Conservation Division
State Corporation Commission
212 North Market, Insurance Bldg.
Wichita, Kansas

WELL PLUGGING RECORD

Graham County. Sec. 16 Twp. 10 Rge. 24 (E) W (W)
Location as "NE/CNW/SW" or footage from lines SE SE SW
Lease Owner D. G. Hansen
Lease Name Knoll Well No. 1
Office Address Logan, Kansas
Character of Well (completed as Oil, Gas or Dry Hole) Dry hole
Date well completed June 30 1961
Application for plugging filed June 30 1961
Application for plugging approved June 30 1961
Plugging commenced June 30 1961
Plugging completed June 30 1961
Reason for abandonment of well or producing formation Too low structurally



If a producing well is abandoned, date of last production _____ 19____
Was permission obtained from the Conservation Division or its agents before plugging was commenced? Yes

Name of Conservation Agent who supervised plugging of this well Eldon Petty, Hays, Kansas
Producing formation _____ Depth to top _____ Bottom _____ Total Depth of Well 4055 Feet
Show depth and thickness of all water, oil and gas formations.

OIL, GAS OR WATER RECORDS

CASING RECORD

FORMATION	CONTENT	FROM	TO	SIZE	PUT IN	PULLED OUT
				8-5/8"	167.19'	None

Describe in detail the manner in which the well was plugged, indicating where the mud fluid was placed and the method or methods used in introducing it into the hole. If cement or other plugs were used, state the character of same and depth placed, from _____ feet to _____ feet for each plug set.

Filled hole with heavy mud to 600'. Set plug. Put in 20 sacks cement. Filled to 160'. Set plug. Put in 20 sacks cement. Filled with heavy mud up to 40'. Set plug. Filled to top with 1 sack hulls and 10 sacks cement.


RECEIVED
STATE CORPORATION COMMISSION
JUL 26 1961
CONSERVATION DIVISION
Wichita, Kansas

(If additional description is necessary, use BACK of this sheet)
Name of Plugging Contractor C-G Drilling Co.
Address 107 Rule Building, Wichita 2, Kansas

STATE OF KANSAS, COUNTY OF SEDGWICK, ss.
G. F. Galloway (employee of owner) or (owner or operator) of the above-described well, being first duly sworn on oath, says: That I have knowledge of the facts, statements, and matters herein contained and the log of the above-described well as filed and that the same are true and correct. So help me God.

(Signature) G. F. Galloway
107 Rule Building
(Address)

Subscribed and sworn to before me this 24th day of July, 1961
May 20, 1963
Vicky Jacobs Notary Public.



W E L L L O G

OPERATOR D. G. Hansen SEC. 16-10-24W
 WELL NAME Knoll #1 LOC. SE SE SW
 TOTAL DEPTH 4055' COUNTY Graham
 COMM. June 19, 1961 COMP. June 30, 1961 STATE Kansas
 RIG NO. 1 ELEVATION 2481' K.B.
 CASING: Ran 167.19' (8 jts.) 8-5/8" OD Surface Casing. PRODUCTION: D & A

All measurements taken from the top of rotary bushing.


FROM	TO	FORMATION	DEVIATION FROM VERTICAL	REMARKS:
0	1120	Shale		
1120	1230	Sand		
1230	1750	Shale		
1750	1900	Sand		
1900	2121	Red Bed - Shale		
2121	2160	Anhydrite		
2160	2335	Shale		
2335	2560	Shale - Lime	0° - 2500	
2560	3780	Lime - Shale	0° - 2750	
3780	3857	Lime	0° - 3000	DST 3837-3857'
3857	3872	Lime - Shale	0° - 3250	DST 3854-3872'
3872	4026	Lime	0° - 3500	DST 3945-3990'
4026	4055	Lime - Shale	0° - 3750	DST 3981-4026'
			0° - 4000	

RECEIVED
 STATE CORPORATION COMMISSION
 JUL 26 1961
 CONSERVATION DIVISION
 Wichita, Kansas

STATE OF KANSAS }
 COUNTY OF SEDGWICK } SS.

The undersigned hereby certifies that to the best of his knowledge and belief, the above facts are true and correct.

C-G DRILLING CO.
 By G. F. Galloway
 G. F. Galloway
 THIS 5th day of July, 1961.



Vicky Jacobs
 Vicky Jacobs - Notary public