

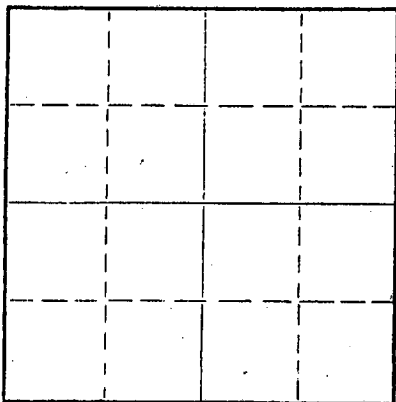
WELL PLUGGING RECORD

Give All Information Completely
Make Required Affidavit
Mail or Deliver Report to:
Conservation Division
State Corporation Commission
211 No. Broadway
Wichita, Kansas

Graham County, Sec. 16 Twp. 10S Rge. 24W (E) (W)

Location as "NE/CNWxSWx" or footage from lines 50' W. SW SE SE
Lease Owner Leben Drilling, Inc.
Lease Name Knoll Well No. 1
Office Address P. O. Box 486, Great Bend, Kansas 67530
Character of Well (completed as Oil, Gas or Dry Hole) Dry Hole
Date well completed 9-29-65 19
Application for plugging filed 9-29-65 19
Application for plugging approved 9-29-65 19
Plugging commenced 9-29-65 19
Plugging completed 9-29-65 19
Reason for abandonment of well or producing formation Dry Hole

NORTH



Locate well correctly on above Section Plat

If a producing well is abandoned, date of last production 19
Was permission obtained from the Conservation Division or its agents before plugging was commenced? yes

Name of Conservation Agent who supervised plugging of this well W. L. Nichols, Moreland, Ks.
Producing formation _____ Depth to top _____ Bottom _____ Total Depth of Well 4015 Feet
Show depth and thickness of all water, oil and gas formations.

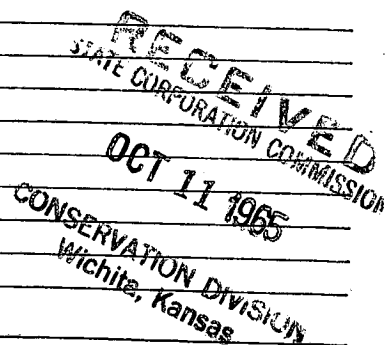
OIL, GAS OR WATER RECORDS

CASING RECORD

FORMATION	CONTENT	FROM	TO	SIZE	PUT IN	PULLED OUT
				8 5/8"	210'	none

Describe in detail the manner in which the well was plugged, indicating where the mud fluid was placed and the method or methods used in introducing it into the hole. If cement or other plugs were used, state the character of same and depth placed, from _____ feet to _____ feet for each plug set.

Filled hole with mud to 550' set plug with 20 sacks cement
Filled hole with mud to 210' set plug with 20 sacks cement
Filled hole to 40' set plug with 10 sacks cement to cellar, bridged to plug 1/2 sk. hulls



(If additional description is necessary, use BACK of this sheet)

Name of Plugging Contractor Leben Drilling, Inc.
Address P. O. Box 486, Great Bend, Kansas 67530

STATE OF KANSAS, COUNTY OF BARTON, ss.

Leslie Kite (employee of owner) or (owner or operator) of the above-described well, being first duly sworn on oath, says: That I have knowledge of the facts, statements, and matters herein contained and the log of the above-described well as filed and that the same are true and correct. So help me God.

(Signature) Leslie Kite
P. O. Box 486, Great Bend, Kansas
(Address)

SUBSCRIBED AND SWORN TO before me this 1st day of October, 1965

My commission expires April 1, 1967

Ulanda Nichols
Ulanda Nichols
Notary Public.

DRILLER'S LOG

COMPANY: Leben Drilling, Inc.
 CONTRACTOR: LEBEN DRILLING, INC.
 FARM: KNOLL #1
 LOCATION: 50' W. SW SE SE Sec. 16-10S-24W
 GRAHAM COUNTY, KANSAS
 COMMENCED: 9-22-65
 COMPLETED: 9-29-65

0	1624	Shale
1624	1830	Sand
1830	1869	Shale
1869	2071	Redbed
2071	2109	Anhydrite
2109	2250	Shale & Shells
2250	2388	Lime & Shale
2388	2867	Shale & Lime
2867	3076	Lime & Shale
3076	3365	Lime
3365	4015	Lime
	<u>4015'</u>	<u>RTD - D. & A.</u>

RECEIVED
STATE CORPORATION COMMISSION

OCT 11 1965

CONSERVATION DIVISION
MICHIGAN AVE


Set 8 5/8" used surface casing @ 210' with 150 sacks 60-40 Posmix
Sunset

I, Leslie Kite, do hereby certify that the above and foregoing is a true and correct copy of the log of the Knoll #1 well, located 50' West of the SW SE SE of Section 16, Township 10 South, Range 24 West, Graham County, Kansas, as reflected by the records of Leben Drilling, Inc.

Leslie Kite

STATE OF KANSAS)
) SS
COUNTY OF BARTON)

Subscribed and sworn to before me, a Notary Public, in and for Barton County, Kansas, this 1st day of October, 1965.



Ulanda Nichols

My Commission Expires:
April 1, 1967