


STATE OF KANSAS
STATE CORPORATION COMMISSION

WELL PLUGGING RECORD

Give All Information Completely
Make Required Affidavit
Mail or Deliver Report to:
Conservation Division
State Corporation Commission
211 No. Broadway
Wichita, Kansas

Graham County, Sec. 22 Twp. 10 Rge. (E) 24 (W)

Location as "NE/CNW%SW%" or footage from lines NE NE SW
Lease Owner Murfin - Rains & Williamson
Lease Name Kline Well No. 1
Office Address 617 Union Center Wichita, Kansas
Character of Well (completed as Oil, Gas or Dry Hole) Dry Hole
Date well completed 11-23 19 57
Application for plugging filed 11-23 19 57
Application for plugging approved 11-23 19 57
Plugging commenced 11-23 19 57
Plugging completed 11-23 19 57
Reason for abandonment of well or producing formation Dry Hole



Locate well correctly on above Section Plat

If a producing well is abandoned, date of last production _____ 19____
Was permission obtained from the Conservation Division or its agents before plugging was commenced? Yes

Name of Conservation Agent who supervised plugging of this well Mr. Eldon Petty, Box 326, Hays, Kansas
Producing formation _____ Depth to top _____ Bottom _____ Total Depth of Well 4040 Feet
Show depth and thickness of all water, oil and gas formations.

OIL, GAS OR WATER RECORDS

CASING RECORD

FORMATION	CONTENT	FROM	TO	SIZE	PUT IN	PULLED OUT
				8 5/8"	228'	None

Describe in detail the manner in which the well was plugged, indicating where the mud fluid was placed and the method or methods used in introducing it into the hole. If cement or other plugs were used, state the character of same and depth placed, from _____ feet to _____ feet for each plug set.

Set first plug @ 700' mixed and displaced 20 sacks cement through drill pipe. Set second plug @ 200' mixed and displaced 15 sacks cement through drill pipe. Set third plug @ 40' with 1/2 sack hulls.


STATE CORPORATION COMMISSION
12-2-57
DEC 2 1957
CONSERVATION DIVISION
Wichita, Kansas

(If additional description is necessary, use BACK of this sheet)
Name of Plugging Contractor Murfin Drilling Company
Address 617 Union Center, Wichita 2, Kansas

STATE OF Kansas, COUNTY OF Sedgwick, ss.
W. R. Murfin (employee of owner) or (owner or operator) of the above-described well, being first duly sworn on oath, says: That I have knowledge of the facts, statements, and matters herein contained and the log of the above-described well as filed and that the same are true and correct. So help me God.

(Signature) [Signature]
(Address) _____

SUBSCRIBED AND SWORN TO before me this 29th day of November, 19 57



Phyllis Brown
Phyllis Brown Notary Public.

PLUGGING
FILE - SEC. 22 T. 10 R. 24w
BOOK PAGE 64 LINE 1

15-065-06987-00-00

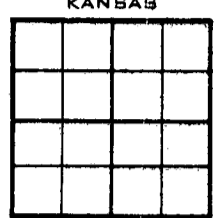
WELL LOG

COMPANY Murfin- Rains & Williamson
FARM Kline NO. 1

SEC. 22 T. 10 R. 24
LOC. NE NE SW

TOTAL DEPTH 4040
COMM. 11-13-57 COMP. 11-23-57
SHOT OR TREATED
CONTRACTOR Murfin Drilling Company
ISSUED

COUNTY Graham
KANSAS



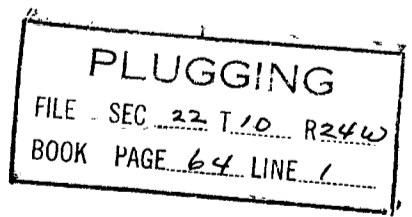
CASING
20 10
15 8 5/8" @ 228' w/ 150 sxs.
12 6
13 5

ELEVATION 2455 DF
PRODUCTION D & A

FIGURES INDICATE BOTTOM OF FORMATIONS

TOPS:

228	Cement	Heebner	3756
430	Shale - Shells	Toronto	3781
475	Sand	Lans-K. C.	3793
625	Shells - Shale	Base Kansas City	4024
700	Sand - Shale	RTD	4040
980	Shells - Shale		
1000	Sand - Shale		
1060	Shale - Shells		
1080	Sand		
1265	Shale - Shells		
1315	Sand		
1535	Shale - Shells		
1775	Red Bed - Sand - Shale		
1835	Sand		
2072	Red Bed - Shale		
2115	Anhydrite		
2310	Shells - Shale		
3830	Lime - Shale		
3865	Lime		
3895	Lime		
3935	Lime - Shale		
3962	Lime		
3980	Lime - Shale		
4005	Lime		
4040	Lime - Shale		



State of Kansas
County of Sedgwick

ss:

I, W. R. Murfin of the Murfin Drilling Company

upon oath state that the above and foregoing is a true and correct copy of the log of the Kline # 1 well.

Subscribed and sworn to before me this 29th day of November 19 57

My Commission Expires June 14, 1961

Phyllis Brown
Phyllis Brown NOTARY PUBLIC

